

**NOTICE!!**

**These documents have been scanned!**

**Do not place un-scanned documents beneath this notice!**

**Do not remove this notice from this file!**

GPO Jacket No. 560-102  
Print Order 61540  
Rise Business Services, LLC  
Job=AZ15 5/30/2019



Box Number= AZ15104



Claim Begin-End: AMC371533-AMC371564

**1 Initial Receipt**



AZ15104-1

AMC371533-AMC371978

**United States Department of the Interior**  
**Bureau of Land Management**  
 BUSINESS & SUPPORT SVCS DIV  
 ONE N CENTRAL AVE  
 PHOENIX, AZ 85004 -2203  
 Phone: (602) 417-9200

Receipt

No:

1269334

<b>Transaction #:</b> 1312676	
<b>Date of Transaction:</b> 04/21/2006	
<b>CUSTOMER:</b>	TIM MARSH BELL RESOURCES CORP - US 10354 JAN AVE MESA,AZ 85208

ENTERED IN COMPUTER  
RS 4/28/06

LINE #	QTY	DESCRIPTION	REMARKS	UNIT PRICE	TOTAL
1	32.00	LOCATABLE MINERALS / MINING CLAIMS- NEW,UNADJUD, ONE OR MORE AUTH NOS / NEW MINING CLAIM PROCESSING FEE \$15 (1930) <b>CASES:</b> AMC371533/\$15.00, AMC371534/\$15.00, AMC371535/\$15.00, AMC371536/\$15.00, AMC371537/ \$15.00, AMC371538/\$15.00, AMC371539/\$15.00, AMC371540/\$15.00, AMC371541/\$15.00, AMC371542/ \$15.00, AMC371543/\$15.00, AMC371544/\$15.00, AMC371545/\$15.00, AMC371546/\$15.00, AMC371547/ \$15.00, AMC371548/\$15.00, AMC371549/\$15.00, AMC371550/\$15.00, AMC371551/\$15.00, AMC371552/ \$15.00, AMC371553/\$15.00, AMC371554/\$15.00, AMC371555/\$15.00, AMC371556/\$15.00, AMC371557/ \$15.00, AMC371558/\$15.00, AMC371559/\$15.00, AMC371560/\$15.00, AMC371561/\$15.00, AMC371562/ \$15.00, AMC371563/\$15.00, AMC371564/\$15.00		- n/a -	480.00
2	32.00	LOCATABLE MINERALS / MINING CLAIMS- NEW,UNADJUD, ONE OR MORE AUTH NOS / NEW MINING CLAIM LOCATION FEE \$30 (1993) <b>CASES:</b> AMC371533/\$30.00, AMC371534/\$30.00, AMC371535/\$30.00, AMC371536/\$30.00, AMC371537/ \$30.00, AMC371538/\$30.00, AMC371539/\$30.00, AMC371540/\$30.00, AMC371541/\$30.00, AMC371542/ \$30.00, AMC371543/\$30.00, AMC371544/\$30.00, AMC371545/\$30.00, AMC371546/\$30.00, AMC371547/ \$30.00, AMC371548/\$30.00, AMC371549/\$30.00, AMC371550/\$30.00, AMC371551/\$30.00, AMC371552/ \$30.00, AMC371553/\$30.00, AMC371554/\$30.00, AMC371555/\$30.00, AMC371556/\$30.00, AMC371557/ \$30.00, AMC371558/\$30.00, AMC371559/\$30.00, AMC371560/\$30.00, AMC371561/\$30.00, AMC371562/ \$30.00, AMC371563/\$30.00, AMC371564/\$30.00		- n/a -	960.00
		LOCATABLE MINERALS / MINING CLAIMS-			

3	32.00	NEW, UNADJUD, ONE OR MORE AUTH NOS / NEW MINING CLM MAINT FEE \$125 (1993) <b>CASES:</b> AMC371533/\$125.00, AMC371534/\$125.00, AMC371535/\$125.00, AMC371536/\$125.00, AMC371537/\$125.00, AMC371538/\$125.00, AMC371539/\$125.00, AMC371540/\$125.00, AMC371541/\$125.00, AMC371542/\$125.00, AMC371543/\$125.00, AMC371544/\$125.00, AMC371545/\$125.00, AMC371546/\$125.00, AMC371547/\$125.00, AMC371548/\$125.00, AMC371549/\$125.00, AMC371550/\$125.00, AMC371551/\$125.00, AMC371552/\$125.00, AMC371553/\$125.00, AMC371554/\$125.00, AMC371555/\$125.00, AMC371556/\$125.00, AMC371557/\$125.00, AMC371558/\$125.00, AMC371559/\$125.00, AMC371560/\$125.00, AMC371561/\$125.00, AMC371562/\$125.00, AMC371563/\$125.00, AMC371564/\$125.00	MAIN 2006 (32)	- n/a -	4000.00
<b>TOTAL:</b>					<b>\$5,440.00</b>

PAYMENT INFORMATION				
1	AMOUNT:	\$5,440.00	POSTMARKED:	N/A
	TYPE:	CHECK	RECEIVED:	04/21/2006
	CHECK NO:	6761		
	NAME:	MARSH, TIM 10354 JAN AVE MESA AZ 85208		

REMARKS

This receipt was generated by the automated BLM Collections and Billing System and is a paper representation of a portion of the official electronic record contained therein.

**NOTICE!!**

**These documents have been scanned!**

**Do not place un-scanned documents beneath this notice!**

**Do not remove this notice from this file!**

GPO Jacket No. 560-102  
Print Order 61540  
Rise Business Services, LLC  
Job=AZ15 5/30/2019



Box Number= AZ15104



Claim Begin-End: AMC371533-AMC371564

**2 Correspondence**



AZ15104-1

AMC371533-AMC371978

**NO  
DOCUMENTS  
FOUND**

NO DOCUMENTS FOUND  
NO DOCUMENTS FOUND

**NOTICE!!**

**These documents have been scanned!**

**Do not place un-scanned documents beneath this notice!**

**Do not remove this notice from this file!**

GPO Jacket No. 560-102  
Print Order 61540  
Rise Business Services, LLC  
Job=AZ15 5/30/2019




Box Number= AZ15104



Claim Begin-End: AMC371533-AMC371564

**3 Transfers**



AZ15104-1

AMC371533-AMC371978

# Snell & Wilmer

L.L.P.  
LAW OFFICES

One South Church Avenue  
Suite 1500  
Tucson, Arizona 85701-1630  
520.882.1200  
520.884.1294 (Fax)  
www.swlaw.com

Rebecca F. Cary, Paralegal  
(520) 882-1387  
rcary@swlaw.com

AMC 357560  
357853  
357871  
357873  
358032

AMC 358745  
358746  
359987  
360058

AMC 371533  
396287  
405285

DENVER  
LAS VEGAS  
LOS ANGELES  
LOS CABOS  
ORANGE COUNTY  
PHOENIX  
RENO  
SALT LAKE CITY  
TUCSON

October 18, 2013

## FEDERAL EXPRESS

United States Department of the Interior  
Bureau of Land Management  
Adjudicator's Office  
Attn: Amy Thrower  
Arizona State Office  
One North Central Avenue  
Suite 800  
Phoenix, Arizona 84005-4427

RECEIVED  
BLM AZ STATE OFFICE  
2013 OCT 22 A 9:13  
PHOENIX, ARIZONA

**RE: Copper Fox Sombrero Butte Co. and Copper Fox Van Dyke Co. – Name Change**

Dear Amy:

Pursuant to our recent telephone conversation, enclosed is this Firm's check in the amount of \$900.00 to cover the transfer fees for the unpatented mining claims associated with the above-referenced entities.

Enclosed are copies of our letters dated September 18, 2013 with respect to the name change for each corporation.

Please contact me at (520) 882-1387 if you have any questions or need anything further to complete the transfer.

Very truly yours,

*Rebecca F. Cary*  
Rebecca F. Cary  
Paralegal

RFC/al  
Enclosures  
cc: Jim Allen, Esq.

ENTERED  
NOV 22 2013  
BY: *RFC*

# Snell & Wilmer

LLP  
LAW OFFICES

One South Church Avenue  
Suite 1500  
Tucson, Arizona 85701-1630  
520.882.1200  
520.884.1294 (Fax)  
www.swlaw.com

James P. Allen, Esq.  
(801) 257-1956  
jpallen@swlaw.com

DENVER  
LAS VEGAS  
LOS ANGELES  
LOS CABOS  
ORANGE COUNTY  
PHOENIX  
RENO  
SALT LAKE CITY  
TUCSON

September 18, 2013

United States Department of the Interior  
Bureau of Land Management  
Attn: Adjudicator  
Arizona State Office  
One North Central Avenue  
Suite 800  
Phoenix, Arizona 84005-4427

**RE: Copper Fox Van Dyke Co.**

Dear Sir or Madam:

This Firm represents Copper Fox Van Dyke Co. (the "Corporation"), which is the owner of 35 unpatented mining claims located in Gila County, Arizona, as set forth on the attached Exhibit A.

This letter is to notify the Department that the Corporation has changed its name to Desert Fox Van Dyke Co. A copy of the approved name change from the Arizona Corporation Commission is attached as Exhibit B.

Please contact me at (801) 257-1959 if you have any questions or need anything further to complete the transfer.

Very truly yours,



James P. Allen

JPA:jmc  
Enclosures

RECEIVED  
BLM ARIZONA STATE OFFICE  
2013 OCT 22 A 9:10  
PHOENIX, ARIZONA



EXHIBIT A

Any and all interest in and to the following real property, specifically limited to the mineral rights and interests in and underlying said real property located in Township 1 North, Ranges 14 and 15 East, Gila and Salt River Meridian, Gila County, Arizona, granted to Bennu Properties, LLC by that certain Judgment dated September 14, 2011, and that certain Partial Judgment dated November 23, 2011, as represented by the following Gila County Assessor Tax Parcel Numbers:

RECEIVED  
BLM AZ STATE OFFICE  
2013 OCT 22 A 9:14  
ARIZONA

Gila County Assessor Parcel Number	Legal Description
04 204-13-005-E-1	Legal Description: PAT MNG CLAIMS SEC 36 1N 14E PT ONWARD & ONWARD #2 MS3243 16. 3AC (SEE DKT 580 PAGE 77 FOR SUB-SURFACE RIGHTS)
04-204-13-005-F-0 (NOTE: Assessor lists this as 04 204-13-005-G and 04 204-13-005-H)	patent mining claims sec 36 in 14e solace #2 ms 2403 & onward #3 ms 32 43 exc n 158' of e 200' of solace #2 33. 7AC (see dkt 580 page 77 for sub-surface rights (Assessor lists 04 204-13-005-G as Legal Description: PAT MINING CLAIM ONWARD #3, MS 3243 SEC 36 T1N R14E = 20.67 AC (OUT OF 204-13-005F) FOR SUB-SURFACE RIGHTS) and 04 204-13-005-H as Legal Description: PAT MINING CLAIMS SOLACE #2, MS 2403 , LESS & EXCEPT THE NORTH 158' OF THE EAST 200' SEC 36 T1N R14E = 12.46 (OUT OF 204-13-005F)
04-204-13-016- -8	Legal Description: PAT MNG CLAIMS SEC 36 1N 14E MS3254 BLUE BELL #3 EXC PTSOLD 23. 5AC (SEE DKT 580 PAGE 77 FOR SUB-SURFACE RIGHTS)
04-204-13-017-A-0	Legal Description: PAT MNG CLAIM SEC 36 1N 14E E PT BLUE BELL #2 MS 3254 5AC (SEE DKT 580 PAGE 77 FOR SUB-SURFACE RIGHTS)
04 204-13-017-B-9	Legal Description: PAT MNG CLAIM SEC 36 1N 14E W PT BLUE BELL #2 MS 3254 EXCPT SOLD 5AC (SEE DKT 580 PAGE 77 FOR SUB SURFACE RIGHTS)
04 204-13-019- -7	Legal Description: PAT MNG CLAIM SEC 36 1N 14E SOLACE #1 MS2403 EXC BEG COR #1 TH N 25DEG 17MIN W 583.8' TH S 78DEG 18MIN W 400' TH S26DEG 45MIN W 40 0' TH S 52DEG 05MIN E 334.9' TH N 78DEG13MIN E 568.9' TO POB 11 .29AC

04 204-13-515- -0      Legal Description: PT SECS 35 & 36 T1N R15E SUB SUR RTS  
BELOW 40' OF REDCLOUD & SNAIL MNG CLAIMS (SEE DKT 580  
PAGE 77 FOR SUB-SURFACE RIGHTS)

04 204-13-520- -4      Legal Description: PAT MNG CLAIM SEC 36 1N 15E PT LONG  
SHOT MS2403 SUB SURF RTS BELO W 40' ON WLY 600' 8.1AC  
(SEE DKT 580 PAGE 77 FOR SUB-SURF RIGHTS)

04 204-14-012-E-4      Legal Description: PAT MINING CLAIMS SULPHIDE & SULPHIDE  
#2 SUR 3254 S OF SMELTER CANYON ROAD 4AC (SEE DKT 580  
PAGE 77 FOR SUB-SURFACE RIGHTS)

04 204-14-013-A-1      Legal Description: PAT MNG CLAIMS SEC 36 1N 14E SHO ME #2  
COPPER CENTER & SULPHIDE#1 MS3232 EXC PT SUB. & ELY PT  
OUT OF CITY LIMITS4.28AC IPR ON (898-50-041A) (SEE DKT 580  
PAGE 77 FOR SUB-SURFACE RIGHTS)

04 204-14-013-B-0      patent mining claims sec 36 1n 14e sho me #2 copper center & sulphide  
(NOTE: Assessor #1 ms 3232 exc pt sub & pt w of city limits 11. 5ac (see dkt 580 page 77  
lists this as 04 204- for sub-surface rights; (Assessor shows legal description for 04 204-14-  
14-013D and 04 013D as BEG AT COR NO. 2 OF SHOW ME NO 2 MS 3232; TH S20  
204-14-013E)      39'W, 620.0'; TH S20 39'W,539.0(C); TH N39 0'54 W,214.46'(C); TH  
N25 12'30 E, 136.15'; TH N29 42'E, 30.61'; TH S60 18'E, 35.0'; TH N29  
42'E, 106.1'; TH N60 18'W, 35.0'; TH N29 42'E,120.0';TH N60  
18'W,65.0'; TH N29 42'E,381.02'; TH S23 20'E, 81.35'; TH S86 49'E,  
16.76'; TH S75 09'E, 15.51'; TH NORTH 120.68'; TH N10 15'E, 169.92';  
TH N89 59'E,131.97' TO THE POB NESEC 36 T1N R14E; = 3.62 AC  
(OUT OF 204-14-013B) and 04 204-14-013E as BEG AT COR 1 OF  
SULPHIDE NO 1 MS 3232; TH N85 36'W, 676.53'(C); TH N47 27'E,  
45.9'; TH WEST 440.95'(C); TH N29 39'E, 746.7'; TH N50 06'E, 30.0';  
TH S39 54'E, 262.37'; TH S33 16'W, 657.48' TO THE POB NESEC 36  
T1N R14E; = 4.97 AC(OUT OF 204-14-013B)

RECEIVED  
 2013 OCT 22 A 9:14  
 CLERK, ARIZONA  
 CLAIMS SERVICE OFFICE

- 04 204-14-501-B-0      Legal Description: PT OF SECS 25 26 35 & 36 T1N R15E (UNSURVEYED) THE SUBSURFACE RIGHTS OF GREATER THAN 500' IN DEPTH OF IRON LODE; ORPHAN; CRACKER JACK; WHITE CAPTIVE; VESPER MINE & CHIEF MNG CLAIMS MS 3069 & LYNG SW OF SPRR R/W & FLLWNG DESC LINE BEG AT A PT ON NW LINE OF IRON LODE MNG CLAIM WH BEARS S 81 DEG 01 MIN W 293.9' FROM NW COR OF SAID IRON LODE TH S 83 DEG 51 MIN 30 SEC E 906.8' TH S 71 DEG 37 MIN 30 SEC E 292.2' TH S 75 DEG 39 MIN 30 SEC E 345.7' TH S 68 DEG 26 MIN 30 SEC E 232.7' TH N 35 DEG 26 MIN E 103.6' M/L TO SWLYR/W LINE OF SPRR EXC THOSE PCLS SOLD DESC IN BK TO MINES 19/25 & 39
- 04 204-14-502- -5      Legal Description: SUBSURFACE RIGHTS GREATER THEN 500 FEET SHO ME NO 2; GRAY COPPER; COPPER CENTER & SULPHIDE NO 1 UNDERLYING SUBSURFACE RIGHTS SOLD (SEE DKT 580 PAGE 77 FOR SUB-SURFACE RIGHTS)
- 04 204-15-574- -7      Legal Description: SUBSURFACE RIGHTS BELOW 500' UNDER LOT 1 OR BALANCE EASY MONEY FRAC & PT SHO ME MC SEC 25 T1N R15E DEEDS 37/621 & 623 (SEE DKT 580 PAGE 77 FOR SUBSURFACE RIGHTS)
- 04 204-16-004- -1      sho me #2 mining claim lot 1 blk 63 bk 14 pg 136 of mining deeds (see (NOTE: Assessor's records show this parcel as 04 204-16-014) dkt 580 page 77 for sub-surface rights) (Assessor's records show the legal description of 04 204-16-014 as Legal Description: SHO ME #2 MINING CLAIM LOT 1 BLK 63 BK 14 PG 136 OF MINING DEEDS (SEE DKT 580 PAGE 77 FOR SUB-SURFACE RIGHTS)
- 04 204-16-031- -0      Legal Description: BALANCE OF COPPER CNTR MNG CLAIM MINERAL SUR #3232 IN SEC 36 1N 14 E NE NE (SEE DKT 580 PAGE 77 FOR SUB-SURFACE RIGHTS)
- 04 204-16-035- -2      Legal Description: PT NW 4 SEC 31 1N 15E PT WITHIN WESTWARD ADD SEC NUMBERED LOTS (SEE DKT 580 PAGE 77 FOR SUB-SURFACE RIGHTS)
- 04 206-16-036- -5      Legal Description: PT COPPER CENTER MC SEC 36 1N 14E COM AT PNT FROM WH SW COR SEC 30 1N 15E BEARS N 20 DEG 27 MIN 30 SEC E 685.3' TH S 20 DEG 34 MIN E 96.2' TO POB TH S 20 DEG 34 MIN E 145.6' TH N 74 DEG 35 MIN W 247.8' TO RR R/W TH N 69 DEG 26 MIN E 200' (SEE DKT 580 PAGE 77 FOR SUB-SURFACE RIGHTS)

DIVISION OF  
 LANDS & MINES  
 OFFICE  
 A 9 14

04 206-08-005- -6

Legal Description: PAT MINING CLAIM S H VAN SLYCK PAT #91944 BAL OF THE SHO ME SEC 3 0 1N 15E AC FRACT (SEE DKT 580 PAGE 77 FOR SUB-SURFACE RIGHTS)

04 206-23-501- -2

Legal Description: SUBSURF RIGHTS BELOW 500' ON PT MYRTLE PAT MNG CLAIM SW SEC 30 T 1N R15E COM W4 COR SEC 30 TH S 27DEG 59MIN E 790'TH S 69DEG 15MINE 603.81' TO POB TH S 69DEG 15MIN E 464.76' TH S 53DEG 42MINW 17.21' TH S 36DEG 18MIN E 321.16' TH S 62DEG 55MIN W 272.1' TH N 162.23' TH W818.83' TH N 69DEG 15MIN W 62.75' TH N 5 3DEG 42MIN E 631.6' TO POB; ALSO BEG ON LINE 3-4 AT N LINE LO T 4 TH E 818.83' TH S 162.23' TH S 62DEG 55MIN W 187.84' TO COR # 3TH N 69DEG 15MIN W 696.95' TO POB EXC RR R/W SUBSURF RIGHTS BELOW 40' LOT 4 PT SW SW SEC 30 T1N R15E EXC BEGSW COR SEC 30 T H N 260' TH S 36DEG 22MIN 20SEC E 169.28' TO SP R/W TH ALNG R/W T O S BNDRY SEC 30 TH W ALNG S BNDRY TO POB ALSO LOT 8 SEC 30 NW SW

04 206-23-502- -5

Legal Description: SUBSURFACE RIGHTS PART EASY MONEY FRAC IN SEC 25 T1N R14EDEBDS 37 /621 & 623 (SEE DKT 580 PAGE 77 FOR SUB-SURFACE RIGHTS)

04 206-23-504- -1

Legal Description: SUBSURFACE RIGHTS BELOW 500' ON PT SHO ME CLAIM BEG AT PTFROM WHI CH SW COR SEC 30 T1N R15E BEARS S 42DEG 25MIN E420.02' TH N 36D EG 23MIN W 390' TH N 53DEG 37MIN E 125'TH S 36DEG 23MIN E 390' TH N 53DEG 37MIN E 75' TH S 36DEG23MIN E 29' TH S 20DEG 39MIN W 1 78.8' TH N 36DEG 23MIN W 100.24' TH S 53DEG 37MIN W 50' TO POB

04 206-23-505- -4

Legal Description: SUBSURFACE RIGHTS BELOW 40' ON SHO ME CLAIM M S 2540 EXC PCLS SOL D(SEE DKT 580 PAGE 77 FOR SUB-SURFACE RIGHTS)

04 206-07-502- -9

Legal Description: SUBSURFACE RIGHTS BELOW 40' OF SW SW & NW SW EXC N2 N2 NWSW SEC 3 3 T1N R15E 67.6AC

04 206-07-503- -2

Legal Description: SUBSURFACE RIGHTS BELOW 40' E2 SE; E2 NW SE & SW SE EXCNW NW SWSE SEC 33 T1N R15E 131.3AC

RECEIVED  
A 9 14  
OFFICE

- 04 206-08-501- -9      Legal Description: PT OF SE OF SEC 30 1N 15E LYNG S OF RR & S  
& E OF BUENAVISTA TE RR OF TOWN OF MIAMI (SEE DKT 580  
PAGE 77 FOR SUB-SURFACE RIGHTS)
- 04 206-08-503- -5      Legal Description: SEC 30 1N 15E SUBSUR RIGHTS IN PCL LYNG  
IN SENW OF SEC 30PCL BEIN G BOUNDED ON S BY MIAMI  
CITY LIMITS PCL BEING PT OF PCL DESC 27/2 75 (SEE DKT 580  
PAGE 77 FOR SUB-SURFACE RIGHTS)
- 04 206-08-504- -8      Legal Description: SEC 30 1N 15E SUBSUR RIGHTS IN PCL LYNG  
IN SW NE OF SEC30 BEINGBOUNDED ON THE S BY MIAMICITY  
LIMITS PCL BEINGPT OF PCL DESC I N 27/275
- 04 206-08-505- -1      Legal Description: SEC 30 1N 15E SUBSUR RIGHTS IN PCL LYNG  
IN SE NE SEC 30BOUNDED ON S BY MIAMI CITY LIMITS PCL  
BEING PT OF PCLDESC IN 27/275
- 04 206-08-506- -4      Legal Description: BEG SE COR NW4 SEC 30 TH S 89DEG 58MIN W  
1267.16' TO SWCOR SE N W TH N 0DEG 7MIN 7SEC W 799.82' TO  
NE COR REDSPRINGS & SE CORS & JOHNS #2 TH S 78DEG  
25MIN E 153.44' TH S 78DEG 25MIN E 540.2 6' TH S 1DEG 03MIN  
20SEC E 319.28' TH N 57DEG 40MIN E 1364. 77' TH S 35DEG  
50MIN E 594.9' TH S 35DEG 50MIN E 5.1' TH N 57DB G 40MIN E  
1500'TH S 35DEG 50MIN E 175.13' TH N 57DEG 35MIN E 21 9.45'  
TH S 1DEG 02MIN 20SEC W 1354.95' TH S 89DEG 58MIN 38SEC  
W2323.3' TH S 89DEG 58MIN 38SEC W 161.67' TO POB LESS PTS N  
OF MIAMI TWNS LIMITS 67.4AC 11/372 SUBSURF RIGHTS  
ONLY
- 04 206-08-507-A-6      Legal Description: SUBSURFACE RIGHTS POR NWLY/2 OF THE S/2  
SW/4 THE SE/4 OF SEC 29 T1N R15E. OUT OF 206-08-507
- 04 206-08-507-B5      Legal Description: POR SELY/2 OF THE S/2 SE/4 & THE SE4 OF SEC  
29 T1N R15E SUBSURFCE ONLY OUT OF 206-08-507
- 04 206-13-501- -3      Legal Description: SUBSUR RIGHTS PT OF VAN DYKE PAT  
#284767 BEING PT OF NWSE OF SE C 30 1N 15E LYNG SE OF  
ARIZ EASTERN RR R/W & LYNGN OF MILTON ADD (NOW  
ABANDONED)(SEE DKT 580 PG 77 FOR SUB-SURFACE RIGHTS)

RECEIVED  
MAY 22 A 9 14  
1975

- 04 206-13-502- -6      Legal Description: SUB SURF RIGHTS PT OF VAN DYKE PAT #248767 BEING PT OF THE NW S E OF SEC 30 IN 15E LYNG SE OF AZ EASTERN RR R/W &N OF MOUNTAIN VI EW SUB(SEE DKT 580 PG 77 FOR SUB-SURFACE RIGHTS)
- 04 206-18-141- -6      Legal Description: SUR RIGHTS IN PCL LYNG E OF KENNEY DRIVE OF RED SPRINGSADD TO O RIG TWNS OF MIAMI IN SEC 30SW NW T1N R15E
- 04 206-18-501- -8      Legal Description: SUB SUR RTS BELOW 200' IN TRI IN NW SW SEC 30 DESC 2AC
- 04 206-19-501- -1      Legal Description: SUBSURF RIGHTS BELOW 40' OF PT SEC 30 T1N R15E BEG SW CORSE NW SE C 20 TH N 0DEG 07MIN W 799.82' TO NE COR RED SPRINGS ADD TH N78DEG 25MIN W TO NW COR RED SPRINGS ADD TH S 01DEG 02MIN E 1578. 2' TH S 39DEG 22MIN E 260' TH S69DEG 15MIN E 602.55' TO E BNDRYRED SPRINGS ADD TH S69DEG 15MIN E 551.1' TH S 62DEG 55MIN W 163.1' TH N 89DEG52MIN E 1283.5' TO SE COR ORIGINAL TWNS MIAMI THN 0DEG7MIN W 1312.9' TO NE COR ORIGINAL TWNS MIAMI TH S 89DEG44MIN W 1279.7' TO POB MINES 17/86 90.26AC
- 04 206-21-501- -6      Legal Description: SUBSURFACE RIGHTS BELOW 500' LOTS 1, 2, 3 & 4 OF BLOCK 4 HIGH SCHOOL ADDITION PLAT 55
- 04 206-21-502- -9      Legal Description: SUBSURFACE RIGHTS BELOW 500 OF LOTS 1 & 2 BLOCK 5 HIGH SCHOOL ADDITION PLAT 55, SEC 30 T1N R15E
- 04 206-21-503- -2      Legal Description: SUBSURFACE RIGHTS BELOW 500', ALL OF BLK 6 OF HIGH SCHOOL ADDITION PLAT 135
- 04 206-21-504- -5      Legal Description: SUBSURFACE RIGHTS BELOW 500', LOTS 2, 3, 4, 5, 6, 7 & 8 OF BLOCK 8, HIGH SCHOOL ADDITION PLAT 55
- 04 206-21-505- -8      Legal Description: SUBSURFACE RIGHTS BELOW 500' OF LOTS 3, 4, 5, 6, 7 & 8 BLOCK 9 IN HIGH SCHOOL ADDITION PLAT 135
- 04 206-21-506- -1      Legal Description: SUBSURFACE RIGHTS BELOW 500' OF LOTS 1 THRU 19 OF BLOCK 10 IN HIGH SCHOOL ADDITION PLAT 55

2010 OCT 22 A 9 14  
 PLM & ASSOCIATES  
 REGISTERED PROFESSIONAL ENGINEER

04 206-21-507- -4      Legal Description: SUBSURFACE RIGHTS BELOW 500 OF LOTS 4  
& 5 OF BLOCK 11 OF 'HIGH SCHOOL ADDITION PLAT 135

04 206-21-508- -7      Legal Description: SUBSURFACE RIGHTS BELOW 500' OF ALL OF  
BLOCK 12 OF HIGH SCHOOL ADDITION PLAT 55

04 206-21-509- -0      Legal Description: SUBSURFACE RIGHTS BELOW 500' OF LOTS 1,  
2, 3, 5, 6, 7, 8 & 9 OF BLOCK 13 IN HIGH SCHOOL ADDITON PLAT  
55

04 206-21-510- -2      Legal Description: SUBSURFACE RIGHTS BELOW 500' IN ALL OF  
BLOCK 14 OF HIGH SCHOOL ADDITION PLAT 55

04 206-21-511- -5      Legal Description: SUBSURFACE RIGHTS BELOW 500' IN ALL OF  
BLOCK 15 OF HIGH SCHOOL ADDITION PLAT 55

04 206-21-512- -8      Legal Description: SUBSURFACE RIGHTS BELOW 200' HIGH  
SCHOOL ADDITION ALL OF BLK 16

04 206-21-513- -1      Legal Description: SUBSURFACE RIGHTS BELOW 500'HIGH  
SCHOOL ADDITION ALL BLK 17

04 206-21-514- -4      Legal Description: SUBSURFACE RIGHTS BELOW 500'HIGH  
SCHOOL ADDITION ALL OFBLK 18

RECEIVED  
B.L.M. AZ STATE OFFICE  
2013 OCT 22 A 9:14  
PHOENIX, ARIZONA

**EXHIBIT B**

Any and all interest in and to the following surface rights located in Township 1 North, Ranges 14 and 15 East, Gila and Salt River Meridian, Gila County, Arizona, granted to Bennu Properties, LLC by that certain Judgment dated September 14, 2011, and that certain Partial Judgment dated November 23, 2011, as represented by the following Gila County Assessor Tax Parcel Numbers:

Gila County Assessor Parcel Number	Legal Description
04 206-17-026-C-0	Legal Description: POR OF SW SE NW SEC 30 T1N R.15E; THE POR SW OF MIAMI TWN LMTS IN SW SE NW SEC 30; EXC BEG NE COR LT 71 MARS ADD; TH N 36D18' W 166'; TH S 53D42' W 65'; TH S 32D50' E 166.25'; TH N 53D42' E 75' POB; & EXC COM NE COR MAR ADD LT 71; TH N 36D18' W 200' POB; TH N 32D53' W 251.25'; TH N 43D09' W 176.25'; TH N 59D58' W 46.50'; TH ALG A LEFT CURV 76.50'; TH S 33D46' E 43.10'; TH N 52D E 11.10'; TH S 40D54' E 178'; TH S 22D24' E 96.90'; TH S 53D42' W 64.50'; TH S 75D03' E 13.40'; TH S 70D34' E 139.45'; TH N 53D42' E 60.90' POB; EXC BEG SE COR LT 95 RED SPRINGS ADD; TH N 65D54' W 34.40'; TH S 75D03' E 203.50'; TH S 70D34' E 50'; TH S 61D02' E 84.30'; TH S 44D59' E 27.60'; TH S 35D41' W 66.90'; TH N 46D34' W 108.30'; TH S 31D28' W 45.20'; TH N 60D21' W 156'; TH S 68D51' W 57.10'; TH N 26D06' W 86' POB; ALSO EXC ANY PT OF THE ORIG TWST OF MIAMI; RED SPRINGS ADD AND MARS ADD; APPROX 3.29
04 206-18-007- -1	Legal Description: RED SPRINGS ADD LOT 513 BLK 26
04 206-18-062- -0	Legal Description: RED SPRINGS ADD LOT 632 BLK 37
04 206-18-066- -2	Legal Description: RED SPRINGS ADD LOT 640 BLK 37
04 206-18-067- -5	Legal Description: RED SPRINGS ADD LOT 642 BLK 37
04 206-18-068- -8	Legal Description: RED SPRINGS ADD LOT 644 BLK 37
04 206-18-089- -9	Legal Description: RED SPRINGS ADD LOT 116 BLK 38
04 206-18-090- -1	Legal Description: RED SPRINGS ADD LOTS 641 643 BLK 38

RECEIVED  
 BLM AZ STATE OFFICE  
 2013 OCT 22 9:14  
 PHOENIX, AZ



04 206-18-092-A-6 Legal Description: RED SPRINGS ADD ALL OF BLK 39 LESS LOT 89;EXC POR LYING S OF TAX AREA CODE 4000;=0.93 AC M/L (OUT OF 206-18-092)

04 206-18-092-B-5 Legal Description: RED SPRINGS ADD ALL OF BLK 39 LESS LOT 89;EXC POR LYING N OF TAX AREA CODE 4030;=1.32 AC M/L (OUT OF 206-18-092)

04 206-18-093-A-9 Legal Description: RED SPRINGS ADD ALL OF BLK 40;ESC POR LYING S OF TAX AREA CODE 4000;=1.13 AC M/L (OUT OF 206-18-093)

04 206-18-093-B-8 Legal Description: RED SPRINGS ADD ALL OF BLK 40;EXC POR LYING N OF TAX AREA CODE 4030;=0.15 AC M/L (OUT OF 206-18-093)

04 206-18-094- -3 Legal Description: RED SPRINGS ADD LOT 117 BLK 41

04 206-18-095-A-5 Legal Description: RED SPRINGS ADD OF BLK 41 LESS LOT 117;EXC POR LYING S OF TAX AREA CODE 4000;=1.15 AC M/L (OUT OF 206-18-095)

04 206-18-095-B-4 Legal Description: RED SPRINGS ADD ALL OF BLK 41 LESS LOT 117;EXC POR LYING N OF TAX AREA CODE 4030;=0.80 AC M/L (OUT OF 206-18-095)

04 206-18-098- -5 Legal Description: RED SPRINGS ADD LOTS 633 635 637 639 641 643 645 BLK 41

04 206-18-099- -B Legal Description: RED SPRINGS ADD LOT 724 BLK 41

04 206-18-102- -3 Legal Description: RED SPRINGS ADD LOTS 728 730 BLK 41

04 206-18-104- -9 Legal Description: RED SPRINGS ADD LOT 753 BLK 43

04 206-18-105-A-1 Legal Description: LOT 757 AND POR LOT 755 BLK 42 LYING N & W OF SUMMIT AVE;=0.16 AC M/L (OUT OF 206-18-105).

04 206-18-105-B-0 Legal Description: SRLY POR LOT 755 BLK 42;BOUND BY WEST BNDRY OF RED SPRINGS ADD ON WEST AND SUMMIT AVE R/W ON EAST;=0.003 AC M/L(OUT OF 206-18-105)

04 206-18-106- -5 Legal Description: RED SPRINGS ADD LOTS 759 761 763 765

04 206-18-108- -1 Legal Description: RED SPRINGS ADD LOT 751 BLK 43

2011 OCT 22

RECEIVED  
BLM AZ STATE OFFICE

04 206-18-110- -6      Legal Description: RED SPRINGS ADD LOT 703 LESS W 7' BLK 44

04 206-18-111- -9      Legal Description: RED SPRINGS ADDITION LOTS 705707BLK44

04 206-18-133- - 3      Legal Description: RED SPRINGS ADD PCL IN N OF & ADJ TO LOT  
722 BLK 44

04-206-18-115- -1      Legal Description: RED SPRINGS ADD W 7' LOT 703; BAL LOT 709  
BLK 44 197/103 197/104 310/289

04 206-17-027- -6      Legal Description: PCL OF LAND LYNG N OF MIAMI AVE(ALSO  
KNOWN AS MEXICANCANYON) & S OF MIAMI TOWN LIMITS  
BNDRY IN SW SE NW SEC 301N 15E

04 206-18-017-A-9      Legal Description: RED SPRINGS ADD LOTS  
94,96,98,100,102,104,105,106,108,110,112,114 116,118,120;LOT 122  
WITH NE4 OF SW4 SEC 30;EXC THAT POR MYRTLE PAT LODE  
MNG CLAIM SITUATE IN SAID SUB ALL IN BLK 28;EXC THAT  
POR LYING S OF TAX AREA CODE 4000;=0.41 AC M/L (OUT OF  
206-18-017)

04 206-18-017-B-8      Legal Description: RED SPRINGS ADD LOTS  
94,96,98,100,102,104,106,108,110,112,114, 116,118,120;LOT 122  
WITH NE 4 OF SW4 SEC 30 SEC THAT POR MYRTLE PAT LODE  
MNG CLAIM SITUATE IN SAID SUB ALL IN BLK 28;EXC THAT  
POR LYING N OF TAX AREA CODE 4030;=0.82 AC M/L(OUT OF  
206-18-017)

04 206-18-018- -3      Legal Description: RED SPRINGS ADD LOTS 124 126 128 130 &  
FRAC N OF 132 BLK 28

04 206-18-141- -6      Legal Description: SUR RIGHTS IN PCL LYNG E OF KENNEY  
DRIVE OF RED SPRINGSADD TO O RIG TWNS OF MIAMI IN SEC  
30SW NW T1N R15E

04 206-18-142- -9      Legal Description: PT SW NW SEC 30 T1N R15E; BEG AT NE COR  
LOT 120 OF RED SPRINGS ADD; TH N 24D33' W 168.55'; TH S  
78D25' E 278.70'; TH S 0D08' W 282.78'; TH N 89D51' W 135.77'; TH  
N 19D47' W 196.70' TO POB; APPROX 1.39 AC M/L

RECEIVED  
 BIRMINGHAM OFFICE  
 2008 OCT 22 A 9:14  
 COUNTY CLERK  
 ALABAMA

## EXHIBIT A

The Property consists of the following described unpatented mining claims situated in the Miami Mining District, Gila County, Arizona, the names of which, the serial numbers assigned by the Arizona State Office of the Bureau of Land Management, and the book and page of recording of the location notices thereof in the office of the Gila County Recorder's Office are as follows:

RECEIVED  
 BLM AZ STATE OFFICE  
 2013 OCT 22 AM 9:14  
 PHOENIX, ARIZONA

Claim Name	BLM/ AMC#	Location Date	Gila County #	Section	Township	Range
MIA-1	AMC405285	11/12/2010	2010-012604	29, 30, 31, 32	1 North	15 East
MIA-2	AMC405286	11/12/2010	2010-012605	30, 31	1 North	15 East
MIA-3	AMC405287	11/12/2010	2010-012606	30, 31	1 North	15 East
MIA-4	AMC405288	11/12/2010	2010-012607	30, 31	1 North	15 East
MIA-5	AMC405289	11/12/2010	2010-012608	30, 31	1 North	15 East
MIA-6	AMC405290	11/12/2010	2010-012609	30, 31	1 North	15 East
MIA-7	AMC405291	11/12/2010	2010-012610	30, 31	1 North	15 East
MIA-8	AMC405292	11/12/2010	2010-012611	30, 31	1 North	15 East
MIA-9	AMC405293	11/12/2010	2010-012612	31	1 North	15 East
MIA-10	AMC405294	11/12/2010	2010-012613	31	1 North	15 East
MIA-11	AMC405295	11/14/2010	2010-012647	31	1 North	15 East
MIA-12	AMC405296	11/14/2010	2010-012648	31	1 North	15 East
MIA-13	AMC405297	11/12/2010	2010-012614	31, 36	1 North	15 East, 14 East
MIA-14	AMC405298	11/12/2010	2010-012615	31	1 North	15 East
MIA-15	AMC405299	11/12/2010	2010-012616	31	1 North	15 East
MIA-16	AMC405300	11/14/2010	2010-012649	31	1 North	15 East
MIA-17	AMC405301	11/14/2010	2010-012650	31	1 North	15 East
MIA-18	AMC405302	11/12/2010	2010-012617	31, 36	1 North	15 East, 14 East
MIA-19	AMC405303	11/12/2010	2010-012651	31, 1	1 North, 1 South	15 East, 14 East
MIA-20	AMC405304	11/12/2010	2010-012652	31, 1	1 North, 1 South	15 East, 14 East
MIA-21	AMC405305	11/13/2010	2010-012653	31, 1	1 North, 1 South	15 East, 14 East
MIA-22	AMC405306	11/13/2010	2010-012654	31, 1	1 North, 1 South	15 East, 14 East
MIA-23	AMC405307	11/13/2010	2010-012655	31, 36, 1	1 North, 1 North, 1 South	15 East, 14 East, 14 East
MIA-24	AMC405308	11/13/2010	2010-012656	36, 1, 2	1 North, 1 South	14 East

MIA-25	AMC405309	11/13/2010	2010-012657	36, 1, 2	1 North, 1 South	14 East
MIA-26	AMC405310	11/13/2010	2010-012658	36, 1, 2	1 North, 1 South	14 East
MIA-27	AMC405311	11/13/2010	2010-012659	36, 1	1 North, 1 South	14 East
MIA-28	AMC405312	11/13/2010	2010-012660	36, 1	1 North, 1 South	14 East
MIA-29	AMC405313	11/13/2010	2010-012661	36, 1	1 North, 1 South	14 East
MIA-30	AMC405314	11/13/2010	2010-012662	36, 1	1 North, 1 South	14 East
MIA-31	AMC405315	11/13/2010	2010-012663	36, 1	1 North, 1 South	14 East
MIA-32	AMC405316	11/14/2010	2010-012664	36	1 North	14 East
MIA-33	AMC405317	11/14/2010	2010-012665	36	1 North	14 East
MIA-34	AMC405318	11/14/2010	2010-012666	36	1 North	14 East
MIA-35	AMC405319	11/12/2010	2010-012618	36	1 North	14 East

I:\FILES\DOCS\BELL19\120696\DOC\MU6532.DOC

RECEIVED  
BLM AZ STATE OFFICE  
2013 OCT 22 A 9 14

EXHIBIT B  
Articles of Amendment  
[attached]

RECEIVED  
BLM AZ STATE OFFICE

2013 OCT 22 A 9:14

PHOTOGRAPHY



04366214

AZ CORPORATION COMMISSION  
FILED

AUG 28 2013

FILE NO: 1779101-3

DO NOT WRITE ABOVE THIS LINE; RESERVED FOR ACCESS ONLY.

**ARTICLES OF AMENDMENT  
FOR-PROFIT CORPORATION**  
*Read the Instructions C014*

1. **ENTITY NAME** - give the exact name of the corporation as currently shown in A.C.C. records  
Copper Fox Van Dyke Co.

2. **A.C.C. FILE NUMBER:** 17791013  
Find the A.C.C. file number on the upper corner of filed documents OR on our website at: <http://www.azcc.gov/Online/Corporations>

3. **Date on which the attached amendment was adopted:** 08/22/2013

4. **Does the amendment provide for an exchange, reclassification or cancellation of issued shares?**  
 Yes - go to number 4.1 and continue.  No - go to number 5 and continue.

4.1 **If your answer to number 4 was "yes," does the amendment contain provisions for implementing the exchange, reclassification or cancellation of issued shares?**  
 Yes - go to number 5 and continue.  No - go to number 4.2 and continue.

4.2 **If your answer to number 4.1 was "no," you must provide a statement of the provisions for implementing the exchange, reclassification or cancellation of issued shares - attach a separate sheet with the statement.**

5. **Check one box concerning approval of the amendment and follow instructions (review the Instructions C014) for information about voting groups):**

- Approved by incorporators or board of directors without shareholder action, and shareholder approval was not required or no shares have been issued- go to number 6.
- Approved by shareholders but not voting groups - complete numbers 5.1 and 5.2.
- Approved by shareholders and voting groups - complete numbers 5.1, 5.2, and 5.3.
- Approved by voting group(s) only - complete numbers 5.2 and 5.3.

5.1 **Shares** - list below each class and/or series of shares and the total number of outstanding shares for each class or series (example: common stock, 100 shares). If more space is needed, check this box  and complete and attach the Shares Issued Attachment form C097.

Class	Series	Total
Common	0	100

2013 OCT 22 A 9:14

RECEIVED  
BLM AZ STATE OFFICE

5.2 Shareholder approval (all blanks must be filled in):

Total votes entitled to be cast	Votes in favor that were sufficient for approval of amendments	Votes against amendments
100	100	0

5.3 Voting Groups - complete each blank below for each voting group. Review the Instructions C014 for information about voting groups. If more space is needed, check this box and complete and attach the Voting Attachment form C089.

Voting Group (class / series)	Total votes in voting group	Unaffiliated votes at meeting	Votes in favor that were sufficient for approval of amendments	Votes against amendments

RECEIVED  
 BLM AZ STATE OFFICE  
 2013 OCT 22 A 9:13  
 PHOENIX, ARIZONA

6. A copy of the corporation's amendment must be attached to these Articles.

**SIGNATURE:** By checking the box marked "I accept" below, I acknowledge under penalty of perjury that this document together with any attachments is submitted in compliance with Arizona law.

I ACCEPT

*Cathern Henderson*

Cathern Henderson

August 22, 2013

**REQUIRED - check only one:**

<input type="checkbox"/> I am the Chairman of the Board or Director of the corporation filing this document.	<input checked="" type="checkbox"/> I am a duly-authorized Officer of the corporation filing this document.	<input type="checkbox"/> I am a duly authorized bankruptcy trustee, receiver, or other court-appointed fiduciary for the corporation filing this document.
--	---	--

Filing Fee: \$25.00 (regular processing)  
 Expedited processing - add \$35.00 to filing fee.  
 All fees are non-refundable - see Instructions.

Mail: Arizona Corporation Commission - Corporate Filings Section  
 1300 W. Washington St., Phoenix, Arizona 85007  
 Fax: 602-542-4100

Please be advised that A.C.C. forms reflect only the minimum provisions required by statute. You should seek private legal counsel for those matters that may pertain to the individual needs of your business.  
 All documents filed with the Arizona Corporation Commission are public records and are open for public inspection.  
 If you have questions after reading the Instructions, please call 602-542-6000 or (within Arizona only) 800-243-5419.

NOV 20 2013 12:50 PM SUNDAY THE NATIONAL ARCHIVES COLLEGE PARK MARYLAND 20740

**EXHIBIT A**

**AMENDMENT TO THE  
ARTICLES OF INCORPORATION OF  
COPPER FOX VAN DYKE CO.**

Article "First" of the Articles of Incorporation is hereby amended to read as follows:

**"FIRST: The name of the Corporation is Desert Fox Van Dyke Co."**

RECEIVED  
DLM AZ STATE OFFICE  
2013 OCT 22 A 9:15  
PHOENIX, ARIZONA

10015023.1



**Snell & Wilmer**  
L.L.P.  
LAW OFFICES

One South Church Avenue  
Suite 1500  
Tucson, Arizona 85701-1630  
520.882.1200  
520.884.1294 (Fax)  
www.swlaw.com

James P. Allen, Esq.  
(801) 257-1956  
jpallen@swlaw.com

September 18, 2013

United States Department of the Interior  
Bureau of Land Management  
Attn: Adjudicator  
Arizona State Office  
One North Central Avenue  
Suite 800  
Phoenix, Arizona 84005-4427

**RE: Copper Fox Sombrero Butte Co.**


Dear Sir or Madam:

This Firm represents Copper Fox Sombrero Butte Co. (the "Corporation"), which is the owner of 38 unpatented mining claims located in Pinal County, Arizona, as set forth on the attached Exhibit A.

This letter is to notify the Department that the Corporation has changed its name to Desert Fox Sombrero Butte Co. A copy of the approved name change from the Arizona Corporation Commission is attached as Exhibit B.

Please contact me at (801) 257-1959 if you have any questions or need anything further to complete the transfer.

Very truly yours,

  
James P. Allen

JPA:jmc  
Enclosures

DENVER  
LAS VEGAS  
LOS ANGELES  
LOS CABOS  
ORANGE COUNTY  
PHOENIX  
RENO  
SALT LAKE CITY  
TUCSON

RECEIVED  
BLM AZ STATE OFFICE  
2013 OCT 22 A 9:15  
PHOENIX, ARIZONA

**EXHIBIT A**

The Property consists of the following described unpatented mining claims situated in the Bunker Hill Mining District, Pinal County, Arizona, the names of which, the serial numbers assigned by the Arizona State Office of the Bureau of Land Management and the book and page of recording of the location notices thereof in the office of the Pinal County Recorder's Office.

PINAL COUNTY RECORDER

2013 OCT 22 A 9:15

RECEIVED  
BLM AZ STATE OFFICE

Claim Name	BLM/AMC#	Filing Date	Pinal County Fee #	Section	Township	Range
Max 5	371538	4/21/2006	2006-031771	23	8 South	18 East
Max 6	371539	4/21/2006	2006-031772	23	8 South	18 East
Max 7	371540	4/21/2006	2006-031773	23	8 South	18 East
Max 8	371541	4/21/2006	2006-031774	23	8 South	18 East
Max 9	371542	4/21/2006	2006-031775	23	8 South	18 East
Max 10	371543	4/21/2006	2006-031776	23	8 South	18 East
Max 11	371544	4/21/2006	2006-031777	23	8 South	18 East
Max 12	371545	4/21/2006	2006-031778	23	8 South	18 East
Max 13	371546	4/21/2006	2006-031779	23	8 South	18 East
Max 14	371547	4/21/2006	2006-031780	23	8 South	18 East
Max 15	371548	4/21/2006	2006-031781	23	8 South	18 East
Max 16	371549	4/21/2006	2006-031782	23	8 South	18 East
Max 17	371550	4/21/2006	2006-031783	23	8 South	18 East
Max 18	371551	4/21/2006	2006-031784	23	8 South	18 East
Max 19	371552	4/21/2006	2006-031785	23	8 South	18 East
Max 20	371553	4/21/2006	2006-031786	23	8 South	18 East
Max 21	371554	4/21/2006	2006-031787	23	8 South	18 East
Max 22	371555	4/21/2006	2006-031788	23	8 South	18 East
Max 23	371556	4/21/2006	2006-031789	23	8 South	18 East
Max 24	371557	4/21/2006	2006-031790	23	8 South	18 East
Max 25	371558	4/21/2006	2006-031791	23	8 South	18 East
Max 26	371559	4/21/2006	2006-031792	23	8 South	18 East
Max 27	371560	4/21/2006	2006-031793	23	8 South	18 East
Max 28	371561	4/21/2006	2006-031794	23	8 South	18 East
Max 29	371562	4/21/2006	2006-031795	23	8 South	18 East
Max 30	371563	4/21/2006	2006-031796	23	8 South	18 East
Max 31	371564	4/21/2006	2006-031797	23	8 South	18 East
Max F1	371533	4/21/2006	2006-027209	23	8 South	18 East
Max F2	371534	4/21/2006	2006-027210	23	8 South	18 East
Max F3	371535	4/21/2006	2006-027211	23	8 South	18 East
Max F4	371536	4/21/2006	2006-027212	23	8 South	18 East
Max F5	371537	4/21/2006	2006-027213	23	8 South	18 East

371533 371534

AMY 7	396287	12/16/2008	2008-119817	26	8 South	18 East
AMY 9	396288	12/16/2008	2008-119819	26	8 South	18 East
AMY 11	396289	12/16/2008	2008-119821	26	8 South	18 East
AMY 13	396290	12/16/2008	2008-119823	26	8 South	18 East
AMY 15	396291	12/16/2008	2008-119825	26	8 South	18 East
AMY 17	396292	12/16/2008	2008-119827	26	8 South	18 East

76

I:\FILES\DOCS\BELL19\120698\DOC\MU3553.DOC

RECEIVED

2013 OCT 22 A 9:15

BLM AZ STATE OFFICE

396287-396292

6d

AMC 357560 AMC 358746  
 357853 359987  
 357871 360058  
 357873  
 358032  
 358745

**EXHIBIT A**

The Property consists of the following described unpatented mining claims (Part I) and patented mining claims (Part II) situated in the Bunker Hill Mining District, Pinal County, Arizona (Gila & Salt River Meridian).

RECEIVED  
 BLM AZ STATE OFFICE  
 2013 OCT 22 A 9 1  
 PINAL COUNTY ARIZONA

**Part I: Unpatented Mining Claims:**

Claim Name	BLM Serial No.	Filing Date	Section	Township	Range
Magma Chief Ext.	AMC357560	3/5/2003	23	8 South	18 East
Battle Axe	AMC357561	3/5/2003	23	8 South	18 East
Kin Sabie	AMC357562	3/5/2003	23	8 South	18 East
Sunset	AMC357853	4/11/2003	23	8 South	18 East
Jewel	AMC357854	4/11/2003	23	8 South	18 East
Hot Foot Johnny	AMC357871	4/11/2003	23	8 South	18 East
Bagdad MS3601	AMC357873	4/28/2003	23	8 South	18 East
Copper Reef No. 2	AMC357874	4/28/2003	23	8 South	18 East
Copper Ridge	AMC358745	10/10/2003	23	8 South	18 East
Copper Ridge 1	AMC358746	10/10/2003	23	8 South	18 East
Lookout MS3601	AMC358032	5/12/2003	23	8 South	18 East
Sunday	AMC357875	4/28/2003	23	8 South	18 East
Sunset 1	AMC359987	2/5/2004	23	8 South	18 East
Sunset 2	AMC359988	2/5/2004	23	8 South	18 East
Sunset 3	AMC359989	2/5/2004	23	8 South	18 East
Copper Triangle	AMC360058	2/16/2004	23	8 South	18 East
Red Mountain	AMC359990	2/5/2004	23	8 South	18 East

*17 claims belong to Silver Nickel cannot transfer  
 Zam with 398 code*

**Part II: Patented Claims:**

Name	Patent No.	M.S. No.	Pinal County Parcel No.	Section	Township	Range
Audacious Lode	845725	3602	306-31-0030	23	8 South	18 East
Grand Duke	647064	3272	306-31-0020	14, 23	8 South	18 East
Gulch Copper	647064	3272	306-31-0020	14, 23	8 South	18 East

Letter - #11  
 Trans cannot be transferred on 17 claims  
 money earned on 398 code

357560 - 562  
 357853 - 854  
 357871 -  
 357873 - 875  
 358745 - 746  
 3 358032  
 359987 - 990  
 360058

EXHIBIT B  
Articles of Amendment  
[attached]

RECEIVED  
BLM AZ STATE OFFICE

2013 OCT 22 A 9:15

PHOENIX, ARIZONA



04366215

**AZ CORPORATION COMMISSION  
FILED**

**AUG 26 2013**

**FILE NO-1779104-6**

RECEIVED  
BLM AZ STATE OFFICE

2013 OCT 22 A 9: 5  
PHOENIX, ARIZONA

DO NOT WRITE ABOVE THIS LINE RESERVED FOR A.C.C. USE ONLY.

**ARTICLES OF AMENDMENT  
FOR-PROFIT CORPORATION**  
*Read the Instructions C01A1*

1. **ENTITY NAME** - give the exact name of the corporation as currently shown in A.C.C. records:  
Copper Fox Sombrero Butte Co.
2. **A.C.C. FILE NUMBER:** 17791046  
Find the A.C.C. file number on the upper corner of filed documents OR on our website at: <http://www.azcc.gov/divisions/corporations>
3. Date on which the attached amendment was adopted: 08/22/2013
4. Does the amendment provide for an exchange, reclassification or cancellation of issued shares?  
 Yes - go to number 4.1 and continue.     No - go to number 5 and continue.
  - 4.1 If your answer to number 4 was "yes," does the amendment contain provisions for implementing the exchange, reclassification or cancellation of issued shares?  
 Yes - go to number 5 and continue.     No - go to number 4.2 and continue.
    - 4.2 If your answer to number 4.1 was "no," you must provide a statement of the provisions for implementing the exchange, reclassification or cancellation of issued shares - attach a separate sheet with the statement.
5. Check one box concerning approval of the amendment and follow instructions (review the Instructions C01A1 for information about voting groups):
  - Approved by incorporators or board of directors without shareholder action, and shareholder approval was not required or no shares have been issued - go to number 6.
  - Approved by shareholders but not voting groups - complete numbers 5.1 and 5.2.
  - Approved by shareholders and voting groups - complete numbers 5.1, 5.2, and 5.3.
  - Approved by voting group(s) only - complete numbers 5.1 and 5.3.

**5.1 Shares** - list below each class and/or series of shares and the total number of outstanding shares for each class or series (example: common stock, 100 shares). If more space is needed, check this box  and complete and attach the Shares Issued Attachment form C097.

Class	Series	Total
Common	0	100

PHOENIX, ARIZONA

2013 OCT 22 A 9:15

RECEIVED  
PLM AZ STATE OFFICE

**5.2 Shareholder approval (all blanks must be filled in):**

Total votes entitled to be cast	Votes in favor that were sufficient for approval of amendments	Votes against amendments
100	100	0

**5.3 Voting Groups – complete each blank below for each voting group. Review the Instructions, CO14 for information about voting groups. If more space is needed, check this box, [ ] and complete and attach the Voting Attachment form CO89.**

Voting Group (class / series)	Total votes in voting group	Indisputable votes at meeting	Votes in favor that were sufficient for approval of amendments	Votes against amendments

**6. A copy of the corporation's amendment must be attached to these Articles.**

**SIGNATURE:** By checking the box marked "I accept" below, I acknowledge *under penalty of perjury* that this document together with any attachments is submitted in compliance with Arizona law.

I ACCEPT

 Catherine Henderson August 22, 2013  
Signature Date Date

**REQUIRED – check only one:**

<input type="checkbox"/> I am the Chairman of the Board of Directors of the corporation filing this document.	<input checked="" type="checkbox"/> I am a duly-authorized Officer of the corporation filing this document.	<input type="checkbox"/> I am a duly authorized bankruptcy trustee, receiver, or other court-appointed fiduciary for the corporation filing this document.
---	---	--

Filing Fee: \$25.00 (regular processing) Expedited processing - add \$35.00 to filing fee. All fees are non-refundable - see instructions.	Mail: Arizona Corporation Commission - Corporate Filings Section 1300 W. Washington St., Phoenix, Arizona 85007 Fax: 602-342-4100
--	---

PLEASE BE ADVISED THAT ALL FEES COLLECTED BY THE OFFICERS PROVIDED BY THE STATE. YOU SHOULD SEEK PERSONAL LEGAL COUNSEL FOR THOSE MATTERS THAT MAY PERTAIN TO THE INDIVIDUAL NEEDS OF YOUR BUSINESS.  
 All documents filed with the Arizona Corporation Commission are public records and are open for public inspection.  
 If you have trouble filing, reading the instructions, please call (602) 342-3025 or (within Arizona only) 800-345-5819.

**EXHIBIT A**

**AMENDMENT TO THE  
ARTICLES OF INCORPORATION OF  
COPPER FOX SOMBRERO BUTTE CO.**

Article "First" of the Articles of Incorporation is hereby amended to read as follows:

**"FIRST: The name of the Corporation is Desert Fox Sombbrero Butte Co."**

PHOENIX, ARIZONA

2013 OCT 22 A 9:15

RECEIVED  
BLM AZ STATE OFFICE



**United States Department of the Interior**  
**Bureau of Land Management**  
 LANDS/RECREATION & PLANNING  
 ONE N CENTRAL AVE  
 PHOENIX, AZ 85004 -2203  
 Phone: 602-417-9200

Receipt

No: 2892975

<b>Transaction #:</b> 2979423		<b>ENTERED INTO COMPUTER</b>
<b>Date of Transaction:</b> 10/23/2013		
CUSTOMER:		
SNELL & WILMER LLP 1 S CHURCH AVE STE 1500 TUCSON,AZ 85701-1630 US		

LINE #	QTY	DESCRIPTION	REMARKS	UNIT PRICE	TOTAL
1	1.00	LOCATABLE MINERALS / MINING CLAIMS- NOT NEW-UNADJUD,ONE AUTH NO. ONLY / MINING CLAIM MONEY RECEIVED <b>CASES: AMC405285/\$900.00</b>	TRF - 73	- n/a -	900.00
<b>TOTAL:</b>					<b>\$900.00</b>

PAYMENT INFORMATION						
1	AMOUNT:	900.00	POSTMARKED:	10/21/2013		
	TYPE:	CHECK	RECEIVED:	10/22/2013		
	CHECK NO:	12094				
	NAME:	SNELL WILMER LLP 1 S CHURCH AVE STE 1500 TUCSON AZ 85701-1630 US				

REMARKS

This receipt was generated by the automated BLM Collections and Billing System and is a paper representation of a portion of the official electronic record contained therein.

**Snell & Wilmer**  
L.L.P.  
LAW OFFICES

One South Church Avenue  
Suite 1500  
Tucson, Arizona 85701-1630  
520.882.1200  
520.884.1294 (Fax)  
www.swlaw.com

Lowell E. Thomas  
520.882.1221  
lthomas@swlaw.com

371533  
396287 DENVER  
LAS VEGAS  
LOS ANGELES  
LOS CABOS  
ORANGE COUNTY  
PHOENIX  
RENO  
SALT LAKE CITY  
TUCSON

NO. OF CLAIMS 38  
AMOUNT 380  
RECEIPT NO. 2651671  
INIT. SC

**\*\* BLM-ASO\*\***

September 6, 2012

**VIA HAND DELIVERY**

BLM Arizona State Office  
One North Central Ave, Suite 800  
Phoenix, Arizona 8500-4427

**Re: Notice of Transfer of Interest**

Dear Sir or Madam:

On behalf of Copper Fox Sombrero Butte Co., an Arizona Corporation, whose address is 340-12<sup>th</sup> Ave. SW, Suite 650, Calgary, Alberta, Canada T2R 1L5, we are submitting this Notice of Transfer of Interest pursuant to 43 C.F.R. § 3833.32 for the following unpatented mining claims located in Pinal County, Arizona:

**Please see Exhibit A attached**

Enclosed is a true and correct copy of the Mining Deed, dated August 30, 2012, from Bell Resources (NEVADA) Corporation, conveying title to thirty-eight (38) unpatented mining claims to Copper Fox Sombrero Butte Co.

If you have any question concerning this request, please feel free to contact me. Thank you for your assistance.

Sincerely,

SNELL & WILMER L.L.P.

Lowell E. Thomas

RECEIVED  
BLM AZ STATE OFFICE  
2012 SEP -6 P 2:51  
PHOENIX, ARIZONA

Enclosures

**ENTERED INTO COMPUTER**

10/4/2012  
TS

EXHIBIT A

The Property consists of the following described unpatented mining claims situated in the Bunker Hill Mining District, Pinal County, Arizona, the names of which, the serial numbers assigned by the Arizona State Office of the Bureau of Land Management and the book and page of recording of the location notices thereof in the office of the Pinal County Recorder's Office.

Claim Name	BLM/ AMC#	Filing Date	Pinal County Fee#	Section	Township	Range
Max 5	371538	4/21/2006	2006-031771	23	8 South	18 East
Max 6	371539	4/21/2006	2006-031772	23	8 South	18 East
Max 7	371540	4/21/2006	2006-031773	23	8 South	18 East
Max 8	371541	4/21/2006	2006-031774	23	8 South	18 East
Max 9	371542	4/21/2006	2006-031775	23	8 South	18 East
Max 10	371543	4/21/2006	2006-031776	23	8 South	18 East
Max 11	371544	4/21/2006	2006-031777	23	8 South	18 East
Max 12	371545	4/21/2006	2006-031778	23	8 South	18 East
Max 13	371546	4/21/2006	2006-031779	23	8 South	18 East
Max 14	371547	4/21/2006	2006-031780	23	8 South	18 East
Max 15	371548	4/21/2006	2006-031781	23	8 South	18 East
Max 16	371549	4/21/2006	2006-031782	23	8 South	18 East
Max 17	371550	4/21/2006	2006-031783	23	8 South	18 East
Max 18	371551	4/21/2006	2006-031784	23	8 South	18 East
Max 19	371552	4/21/2006	2006-031785	23	8 South	18 East
Max 20	371553	4/21/2006	2006-031786	23	8 South	18 East
Max 21	371554	4/21/2006	2006-031787	23	8 South	18 East
Max 22	371555	4/21/2006	2006-031788	23	8 South	18 East
Max 23	371556	4/21/2006	2006-031789	23	8 South	18 East
Max 24	371557	4/21/2006	2006-031790	23	8 South	18 East
Max 25	371558	4/21/2006	2006-031791	23	8 South	18 East
Max 26	371559	4/21/2006	2006-031792	23	8 South	18 East
Max 27	371560	4/21/2006	2006-031793	23	8 South	18 East
Max 28	371561	4/21/2006	2006-031794	23	8 South	18 East
Max 29	371562	4/21/2006	2006-031795	23	8 South	18 East
Max 30	371563	4/21/2006	2006-031796	23	8 South	18 East
Max 31	371564	4/21/2006	2006-031797	23	8 South	18 East
Max F1	371533	4/21/2006	2006-027209	23	8 South	18 East
Max F2	371534	4/21/2006	2006-027210	23	8 South	18 East
Max F3	371535	4/21/2006	2006-027211	23	8 South	18 East
Max F4	371536	4/21/2006	2006-027212	23	8 South	18 East
Max F5	371537	4/21/2006	2006-027213	23	8 South	18 East
AMY 7	396287	12/16/2008	2008-119817	26	8 South	18 East
AMY 9	396288	12/16/2008	2008-119819	26	8 South	18 East
AMY 11	396289	12/16/2008	2008-119821	26	8 South	18 East
AMY 13	396290	12/16/2008	2008-119823	26	8 South	18 East

RECEIVED  
BLM AZ STATE OFFICE

2012 SEP -6 P 2:51

PHOENIX, ARIZONA

When recorded, return to:

Lowell E. Thomas  
Snell & Wilmer L.L.P.  
One South Church Avenue, Suite 1500  
Tucson, Arizona 85701-1630

Exempt per A.R.S. § 11-1134.A.6

**MINING DEED**  
**(With special warranties of possessory title)**

**FOR GOOD AND VALUABLE CONSIDERATION**, the receipt and sufficient of which are hereby expressly acknowledged, **BELL RESOURCES (NEVADA) CORPORATION**, Nevada corporation ("Grantor"), does, subject to the paramount right and title of the United States of America and the limitations under the General Mining Law, hereby convey to **COPPER FOX SOMBRERO BUTTE CO.**, an Arizona corporation, whose address is 340-12th Ave. SW, Suite 650, Calgary, Alberta, Canada T2R 1L5 ("Grantee"), those certain unpatented lode mining claims situated in the Copper Creek Mining District, Pinal County, Arizona (the "Property"), the names of which, the place of record of the location notices thereof in the official records of Pinal County and the serial numbers assigned by the Arizona State Office of the Bureau of Land Management, are set forth in Exhibit A attached hereto and made a part hereof.

**TOGETHER WITH** any and all extralateral and other associated rights, water rights, tenements, hereditaments and appurtenances thereto belonging or otherwise appertaining thereto.

**SUBJECT TO:**

1. Current and existing taxes, if any, and all other matters of record and such matters as an accurate survey or visual inspection of the Property would disclose;
2. Paramount title of the United States;
3. All existing roads, rights-of-way and easements of record in the office of the recorder of Pinal County, Arizona, and the Arizona State Office of the Bureau of Land Management;
4. All leases, permits, approvals and other rights heretofore or hereafter granted by the United States in its administration of its paramount title;
5. The effect of conflicts and overlaps (if any) between the above-described mining claims and adjoining mining claims owned by third parties;

AMY 15	396291	12/16/2008	2008-119825	26	8 South	18 East
AMY 17	396292	12/16/2008	2008-119827	26	8 South	18 East

RECEIVED  
BLM AZ STATE OFFICE  
2012 SEP -6 P 2:51  
PHOENIX, ARIZONA

*2/5c*

RECEIVED  
 BLM AZ STATE OFFICE  
 2012 SEP - 6 P 2:11  
 PHOENIX, ARIZONA

**EXHIBIT A**

The Property consists of the following described unpatented mining claims situated in the Bunker Hill Mining District, Pinal County, Arizona, the names of which, the serial numbers assigned by the Arizona State Office of the Bureau of Land Management and the book and page of recording of the location notices thereof in the office of the Pinal County Recorder's Office.

Claim Name	BLM/ AMC#	Filing Date	Pinal County Fee #	Section	Township	Range
Max 5	371538	4/21/2006	2006-031771	23	8 South	18 East
Max 6	371539	4/21/2006	2006-031772	23	8 South	18 East
Max 7	371540	4/21/2006	2006-031773	23	8 South	18 East
Max 8	371541	4/21/2006	2006-031774	23	8 South	18 East
Max 9	371542	4/21/2006	2006-031775	23	8 South	18 East
Max 10	371543	4/21/2006	2006-031776	23	8 South	18 East
Max 11	371544	4/21/2006	2006-031777	23	8 South	18 East
Max 12	371545	4/21/2006	2006-031778	23	8 South	18 East
Max 13	371546	4/21/2006	2006-031779	23	8 South	18 East
Max 14	371547	4/21/2006	2006-031780	23	8 South	18 East
Max 15	371548	4/21/2006	2006-031781	23	8 South	18 East
Max 16	371549	4/21/2006	2006-031782	23	8 South	18 East
Max 17	371550	4/21/2006	2006-031783	23	8 South	18 East
Max 18	371551	4/21/2006	2006-031784	23	8 South	18 East
Max 19	371552	4/21/2006	2006-031785	23	8 South	18 East
Max 20	371553	4/21/2006	2006-031786	23	8 South	18 East
Max 21	371554	4/21/2006	2006-031787	23	8 South	18 East
Max 22	371555	4/21/2006	2006-031788	23	8 South	18 East
Max 23	371556	4/21/2006	2006-031789	23	8 South	18 East
Max 24	371557	4/21/2006	2006-031790	23	8 South	18 East
Max 25	371558	4/21/2006	2006-031791	23	8 South	18 East
Max 26	371559	4/21/2006	2006-031792	23	8 South	18 East
Max 27	371560	4/21/2006	2006-031793	23	8 South	18 East
Max 28	371561	4/21/2006	2006-031794	23	8 South	18 East
Max 29	371562	4/21/2006	2006-031795	23	8 South	18 East
Max 30	371563	4/21/2006	2006-031796	23	8 South	18 East
Max 31	371564	4/21/2006	2006-031797	23	8 South	18 East
Max F1	371533	4/21/2006	2006-027209	23	8 South	18 East
Max F2	371534	4/21/2006	2006-027210	23	8 South	18 East
Max F3	371535	4/21/2006	2006-027211	23	8 South	18 East
Max F4	371536	4/21/2006	2006-027212	23	8 South	18 East
Max F5	371537	4/21/2006	2006-027213	23	8 South	18 East

371533 - 371564

396287 - 396292

9/2/12  
2651671

Grantor hereby binds itself and its successors to warrant and defend its possessory title, as against all acts of the Grantor herein and no other, subject to the matters set forth above.

30th IN WITNESS WHEREOF, Grantor has executed this Mining Deed on this day of August, 2012.

**GRANTOR:**

**BELL RESOURCES (NEVADA) CORPORATION**

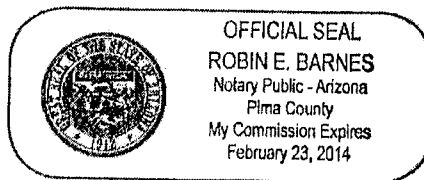
By: *Timothy Marsh*  
Timothy Marsh, Vice-President

STATE OF ARIZONA     )  
  )  
County of                    )     ss.

On this, the 30th day of August, 2012, before me, the undersigned Notary Public, personally appeared Timothy Marsh, the Vice-President of Bell Resources (Nevada) Corporation, a Nevada corporation, the Grantor herein, for and on behalf of the corporation.

*Robin E Barnes*  
Notary Public

My Commission Expires:



RECEIVED  
BLM AZ STATE OFFICE  
2012 SEP -6 P 2:51  
PHOENIX, ARIZONA

AMY 7	396287	12/16/2008	2008-119817	26	8 South	18 East
AMY 9	396288	12/16/2008	2008-119819	26	8 South	18 East
AMY 11	396289	12/16/2008	2008-119821	26	8 South	18 East
AMY 13	396290	12/16/2008	2008-119823	26	8 South	18 East
AMY 15	396291	12/16/2008	2008-119825	26	8 South	18 East
AMY 17	396292	12/16/2008	2008-119827	26	8 South	18 East

I:\FILES\DOCS\BELL19\120696\DOC\MU3553.DOC

RECEIVED  
BLM AZ STATE OFFICE  
2012 SEP -6 P 2:51  
PHOENIX, ARIZONA



United States Department of the Interior  
 Bureau of Land Management  
 LANDS/RECREATION & PLANNING  
 ONE N CENTRAL AVE  
 PHOENIX, AZ 85004 -2203  
 Phone: 602-417-9200

Receipt

No: 2651671

<b>Transaction #:</b> 2732484	
<b>Date of Transaction:</b> 09/06/2012	
CUSTOMER:	
COPPER FOX VAN DYKE CO 340 12TH AVE #650 CALGARY ALBERTA CANADA,NS T2R 1L5 CA	

LINE #	QTY	DESCRIPTION	REMARKS	UNIT PRICE	TOTAL
1	1.00	LOCATABLE MINERALS / MINING CLAIMS-NOT NEW-UNADJUD,ONE AUTH NO. ONLY / MINING CLAIM MONEY RECEIVED <b>CASES: AMC405285/\$730.00</b>	TRF (73)	- n/a -	730.00
<b>TOTAL:</b>					<b>\$730.00</b>

PAYMENT INFORMATION			
1	AMOUNT:	730.00	POSTMARKED: N/A
	TYPE:	CHECK	RECEIVED: 09/06/2012
	CHECK NO:	3695	
	NAME:	MEAD, DANIEL 11280 N SHADOW VISTA PL TUCSON AZ 85742 CA	

REMARKS

This receipt was generated by the automated BLM Collections and Billing System and is a paper representation of a portion of the official electronic record contained therein.



OFFICIAL RECORDS OF  
PINAL COUNTY RECORDER  
LAURA DEAN-LYTTLE

After recording, please return to:

Timothy Marsh  
9420 East Placita Oaxaca  
Tucson, AZ 85749

DATE/TIME: 04/18/2011 1007  
FEE: \$13.00  
PAGES: 2  
FEE NUMBER: 2011-032448



Exempt pursuant to §A.R.S. 11-1134.B.2

Amc 371533

**QUITCLAIM DEED**

For the consideration of Ten Dollars (\$10.00) and other valuable considerations, I, TIM MARSH dba BELL RESOURCES CORPORATION-US, hereby quitclaim to BELL RESOURCES (NEVADA) CORPORATION, a Nevada corporation, whose address is 9420 E. Placita Oaxaca, Tucson, AZ 85749-9272, all right, title or interest in those certain unpatented mining claims situated in the Bunker Hill (Copper Creek) Mining District, Pinal County, Arizona, the names of which and the place of record of the location notices thereof are in the official records of said County and the Arizona State Office of the Bureau of Land Management as set forth in Exhibit A attached hereto and incorporated herein by this reference.

Dated this 15<sup>th</sup> of April, 2011.

Tim Marsh  
dba Bell Resources Corporation-US


RECEIVED  
PINAL COUNTY RECORDER  
2011 APR 19 A 10:57  
PHOENIX, ARIZONA

STATE OF ARIZONA        )  
  ) ss.  
County of Pima            )

The foregoing instrument was acknowledged before me this 15<sup>th</sup> day of April, 2011, by Tim Marsh dba Bell Resources Corporation-US.

Notary Public

E:\FILES\DOCS\BELL19\110351\REV\94367.DOC



ENTERED INTO COMPUTER

5/3/11 AT

Exhibit A  
Bell Resources Corporation - US  
Claim Listing

RECEIVED  
BLM AZ STATE OFFICE

2011 APR 19 A 10: 1  
PHOENIX, ARIZONA

Claim Name	BLM AMC#	Pinal County Fee#	Section	Township	Range
Max 5	371538	2006-031771	23	8 South	18 East
Max 6	371539	2006-031772	23	8 South	18 East
Max 7	371540	2006-031773	23	8 South	18 East
Max 8	371541	2006-031774	23	8 South	18 East
Max 9	371542	2006-031775	23	8 South	18 East
Max 10	371543	2006-031776	23	8 South	18 East
Max 11	371544	2006-031777	23	8 South	18 East
Max 12	371545	2006-031778	23	8 South	18 East
Max 13	371546	2006-031779	23	8 South	18 East
Max 14	371547	2006-031780	23	8 South	18 East
Max 15	371548	2006-031781	23	8 South	18 East
Max 16	371549	2006-031782	23	8 South	18 East
Max 17	371550	2006-031783	23	8 South	18 East
Max 18	371551	2006-031784	23	8 South	18 East
Max 19	371552	2006-031785	23	8 South	18 East
Max 20	371553	2006-031786	23	8 South	18 East
Max 21	371554	2006-031787	23	8 South	18 East
Max 22	371555	2006-031788	23	8 South	18 East
Max 23	371556	2006-031789	23	8 South	18 East
Max 24	371557	2006-031790	23	8 South	18 East
Max 25	371558	2006-031791	23	8 South	18 East
Max 26	371559	2006-031792	23	8 South	18 East
Max 27	371560	2006-031793	23	8 South	18 East
Max 28	371561	2006-031794	23	8 South	18 East
Max 29	371562	2006-031795	23	8 South	18 East
Max 30	371563	2006-031796	23	8 South	18 East
Max 31	371564	2006-031797	23	8 South	18 East
Max F1	371533	2006-027209	23	8 South	18 East
Max F2	371534	2006-027210	23	8 South	18 East
Max F3	371535	2006-027211	23	8 South	18 East
Max F4	371536	2006-027212	23	8 South	18 East
Max F5	371537	2006-027213	23	8 South	18 East

NO. OF CLAIMS 32  
 AMOUNT 320.00  
 RECEIPT NO. 232863  
 INIT. CHH  
 \*\* BLM-ASO\*\*

**United States Department of the Interior**  
**Bureau of Land Management**  
 LANDS/RECREATION & PLANNING  
 ONE N CENTRAL AVE  
 PHOENIX, AZ 85004 -2203  
 Phone:

Receipt

No: 2328631

<b>Transaction #:</b> 2402463	
<b>Date of Transaction:</b> 04/19/2011	
<b>CUSTOMER:</b>	
TIMOTHY M MARSH 9420 E PLACITA OAXACA TUCSON, AZ 85749-9272 US	

LINE #	QTY	DESCRIPTION	REMARKS	UNIT PRICE	TOTAL
1	1.00	LOCATABLE MINERALS / MINING CLAIMS-NOT NEW-UNADJUD, ONE AUTH NO. ONLY / MINING CLAIM MONEY RECEIVED CASES: AMC371538/\$320.00	QCD (32)	- n/a -	320.00
<b>TOTAL:</b>					<b>\$320.00</b>

PAYMENT INFORMATION			
NOTE: Items will appear on credit card statement as "Bureau of Land Mgmt CO".			
1	AMOUNT:	320.00	POSTMARKED: N/A
	TYPE:	CREDIT CARD	RECEIVED: 04/19/2011
	NAME:	MARSH, TIMOTHY M 9420 E PLACITA OAXACA TUCSON AZ 85749-9272 US	
	CARD NO:	XXXXXXXXXXXX8757	AUTH CODE: 216462
	NAME ON CARD:	TIMOTHY M MARSH	
	EXPIRES:	10/2013	
	SIGNATURE:		

REMARKS

This receipt was generated by the automated BLM Collections and Billing System and is a paper representation of a portion of the official electronic record contained therein.

DeCONCINI McDONALD YETWIN & LACY

A PROFESSIONAL CORPORATION  
ATTORNEYS AT LAW

JOHN C. LACY  
jlacy@dmyl.com

2525 EAST BROADWAY BOULEVARD • SUITE 200  
TUCSON, ARIZONA 85716-5300  
(520) 322-5000 • (520) 322-5585 (Fax)  
[WWW.DECONCINIMCDONALD.COM](http://WWW.DECONCINIMCDONALD.COM)

April 27, 2011

Bureau of Land Management  
Arizona State Office  
One North Central Ave.  
Phoenix, AZ 85004

RECEIVED  
BLM AZ STATE OFFICE  
2011 APR 28 P 12:18  
PHOENIX, ARIZONA

**RE: Notice of Transfer of Interest**

Ladies and Gentlemen:

Notice is hereby given pursuant to 43 C.F.R. § 3833.32(b) that, by the enclosed Quitclaim Deeds:

1. Tim Marsh, dba Bell Resources Corporation-US, transferred its interest in the 32 "Max" claims (AMC371538 through 371564 and AMC371533 through 371537), to Bell Resources (Nevada) Corporation on April 15, 2011, as recorded as Fee Number 2011-032448.
2. Frederic M. Rothermel transferred his interest in the Bagdad and Lookout claims (AMC357873 and 358032), to Silver Nickel Mining Company on April 14, 2011, as recorded as Fee Number 2011-032449.
3. The Claims transferred are in Pinal County, Arizona, the names of which and the serial numbers assigned to each claim are set forth on the enclosed Quitclaim Deeds.
4. The name and mailing address for the transferee is Timothy Marsh, 9420 E. Placita Oaxaca, Tucson, Arizona 85749.

We understand that Dr. Marsh has already deposited \$340.00 to cover the fee for the transfer of 34 unpatented lode mining claims, as indicated on the table at 43 C.F.R. § 3830.21.

Very truly yours,



John C. Lacy

As agent for the transferee/owner

jcl  
Enclosures  
c: Timothy M. Marsh PhD, PE

I:\FILES\DOCS\BELL19\110351\TR\LA7903.DOC

Tucson

Phoenix

Flagstaff

Scottsdale

Alexandria, VA

**NOTICE!!**

**These documents have been scanned!**

**Do not place un-scanned documents beneath this notice!**

**Do not remove this notice from this file!**

GPO Jacket No. 560-102  
Print Order 61540  
Rise Business Services, LLC  
Job=AZ15 5/30/2019



Box Number= AZ15104



Claim Begin-End: AMC371533-AMC371564

**4 Annual Filings**



AZ15104-1

AMC371533-AMC371978

\_\_\_\_\_, 2018

United States Department of Interior  
Bureau of Land Management  
Records Section  
One North Central Avenue  
Suite 800  
Phoenix, Arizona 85011

**Notice of Intent**  
**ANNUAL CLAIM MAINTENANCE FEES for 2018/2019,**  
**By DESERT FOX SOMBRERO BUTTE CO**

To Whom It May Concern:

The Final Rule as published in the Federal Register implements provisions of the Interior Department and related agencies, *that a Statutorily Authorized Adjustment effective June 30, 2014 that requires an annual rental fee of \$155.00* for each unpatented mining claim and site located and held under the General Mining Law of 1872.

This will serve as notice that **DESERT FOX SOMBRERO BUTTE CO**, whose address for purposes of this filing is 11280 North Shadow Vista Place Tucson, Arizona 85742 intends to hold the mining claims and /or mill sites described in **Exhibit "A"** attached hereto for the assessment years **2018/2019**, by payment of the annual claim maintenance fee of **\$155.00** per claim or site. Payment of **\$11,935.00** is made herewith for such assessment years for each of the unpatented lode claims and sites. The name, BLM serial number, book and page or index number of recording of the location notice is official records of Pinal County, Arizona, of which are set forth in **Exhibit "A"** attached hereto and by this reference incorporated herein.

Sincerely,

**Daniel L Mead**  
**Cornerstone Lands LLC**  
**Agent for: DESERT FOX SOMBRERO BUTTE CO**

Telephone 520-419-2622

Cc: file

	371533
	396287
	371533
	357560
	396287
	357853
	420234
	357871
	357873
	358745
	358746
	358032
	359987
	360058

PHOENIX, ARIZONA  
2018 JUL 25 A 9:14

# 4219736

ENTERED  
JUL 30 2018  
BY: Ram

## DESERT FOX SOMBRERO BUTTE CO

**Notice of Intent to hold the foregoing unpatented Mining Claims for 2018/2019:**

NO.	AMC	Claim Name	County	Book	Fee Number
1	371533	7 MAX F1	Pinal	2006	27209
2	371534	MAX F2	Pinal	2006	27210
3	371535	MAX F3	Pinal	2006	27211
4	371536	MAX F4	Pinal	2006	27212
5	371537	MAX F5	Pinal	2006	27213
6	371538	MAX 5	Pinal	2006	31771
7	371539	MAX 6	Pinal	2006	31772
8	371540	MAX 7	Pinal	2006	31773
9	371541	MAX 8	Pinal	2006	31774
10	371542	MAX 9	Pinal	2006	31775
11	371543	MAX 10	Pinal	2006	31776
12	371544	MAX 11	Pinal	2006	31777
13	371545	MAX 12	Pinal	2006	31778
14	371546	MAX 13	Pinal	2006	31779
15	371547	MAX 14	Pinal	2006	31780
16	371548	MAX 15	Pinal	2006	31781
17	371549	MAX 16	Pinal	2006	31782
18	371550	MAX 17	Pinal	2006	31783
19	371551	MAX 18	Pinal	2006	31784
20	371552	MAX 19	Pinal	2006	31785
21	371553	MAX 20	Pinal	2006	31786
22	371554	MAX 21	Pinal	2006	31787
23	371555	MAX 22	Pinal	2006	31788
24	371556	MAX 23	Pinal	2006	31789
25	371557	MAX 24	Pinal	2006	31790
26	371558	MAX 25	Pinal	2006	31791
27	371559	MAX 26	Pinal	2006	31792
28	371560	MAX 27	Pinal	2006	31793
29	371561	MAX 28	Pinal	2006	31794
30	371562	MAX 29	Pinal	2006	31795
31	371563	MAX 30	Pinal	2006	31796
32	371564	MAX 31	Pinal	2006	31797
33	396287	7 AMY 7	Pinal	2008	119817
34	396288	AMY 9	Pinal	2008	119819
35	396289	AMY 11	Pinal	2008	119821
36	396290	AMY 13	Pinal	2008	119823



37	396291	7	AMY 15	Pinal	2008	119825
38	396292	J	AMY 17	Pinal	2008	119827
39	357560	7	Magma Chief Ext.	Pinal	2003	20795
40	357561		Battle Axe	Pinal	2003	20796
41	357562	J	Kin Sabie	Pinal	2003	20794
42	357853	J	Sunset	Pinal	2003	26072
43	357854	J	Jewel	Pinal	2003	26073
44	357871	←	Hot Foot Johnny	Pinal	2003	27362
45	357873	7	Bagdad MS3601	Pinal	2003	29683
46	357874	J	Copper Reef No. 2	Pinal	2003	29682
47	358745	7	Copper Ridge	Pinal	2003	80487
48	358746	J	Copper Ridge 1	Pinal	2003	80488
49	358032	←	Lookout MS3601	Pinal	2003	53907
50	357875	←	Sunday	Pinal	2003	29684
51	359987	7	Sunset 1	Pinal	2004	10787
52	359988		Sunset 2	Pinal	2004	10788
53	359989	J	Sunset 3	Pinal	2004	10789
54	360058	←	Copper Triangle	Pinal	2004	67577
55	359990	←	Red Mountain	Pinal	2004	10786
56	420234	7	AMY 1	Pinal	2012	103555
57	420235		AMY 2	Pinal	2012	103556
58	420236		AMY 3	Pinal	2012	103557
59	420237		AMY 4	Pinal	2012	103558
60	420238		AMY 5	Pinal	2012	103559
61	420239		AMY 6	Pinal	2012	103560
62	420240		AMY 8	Pinal	2012	103561
63	420241		AMY 10	Pinal	2012	103562
64	420242		AMY 12	Pinal	2012	103563
65	420243		AMY 14	Pinal	2012	103564
66	420244		AMY 16	Pinal	2012	103565
67	420245		AMY 18	Pinal	2012	103566
68	420246		AMY 19	Pinal	2012	103567
69	420247		AMY 20	Pinal	2012	103568
70	420248		AMY 21	Pinal	2012	103569
71	420249		AMY 22	Pinal	2012	103570
72	420250		AMY 23	Pinal	2012	103571
73	420251		AMY 24	Pinal	2012	103572
74	420252		AMY 25	Pinal	2012	103573
75	420253		AMY 26	Pinal	2012	103574
76	420254		AMY 27	Pinal	2012	103575
77	420255	J	AMY 28	Pinal	2012	103576

Total number of unpatented mining claims = 77

**United States Department of the Interior**  
**Bureau of Land Management**  
 DIV OF LANDS, MINRLS & ENERGY  
 ONE N CENTRAL AVE  
 PHOENIX, AZ 85004 -4427  
 Phone: 602-417-9200

Receipt

No: 4219736

<b>Transaction #:</b> 4334925	
<b>Date of Transaction:</b> 07/26/2018	
CUSTOMER:	
DESERT FOX SOMBRERO BUTTE CO 11280 N SHADOW VISTA PL ORO VALLEY, AZ 85742-9678 US	

LINE #	QTY	DESCRIPTION	REMARKS	UNIT PRICE	TOTAL
1	1.00	LOCATABLE MINERALS / MINING CLAIMS- NOT NEW-UNADJUD, ONE AUTH NO. ONLY / MINING CLAIM MONEY RECEIVED <b>CASES: AMC371533/\$11935.00</b>	MAINT 2019/77	- n/a -	11935.00
<b>TOTAL:</b>					<b>\$11,935.00</b>

PAYMENT INFORMATION			
1	AMOUNT:	11935.00	POSTMARKED: N/A
	TYPE:	CHECK	RECEIVED: 07/26/2018
	CHECK NO:	2085	
	NAME:	DESERT FOX SOMBRERO BUTTE CO STE 650 - 340 12 AVE SW CALGARY AB T2R 1L5 CA	

REMARKS

This receipt was generated by the automated BLM Collections and Billing System and is a paper representation of a portion of the official electronic record contained therein.

\_\_\_\_\_, 2018

United States Department of Interior  
Bureau of Land Management  
Records Section  
One North Central Avenue  
Suite 800  
Phoenix, Arizona 85011

**Notice of Intent**  
**ANNUAL CLAIM MAINTENANCE FEES for 2018/2019,**  
**By DESERT FOX SOMBRERO BUTTE CO**

To Whom It May Concern:

The Final Rule as published in the Federal Register implements provisions of the Interior Department and related agencies, *that a Statutorily Authorized Adjustment effective June 30, 2014 that requires an annual rental fee of \$155.00* for each unpatented mining claim and site located and held under the General Mining Law of 1872.

This will serve as notice that **DESERT FOX SOMBRERO BUTTE CO**, whose address for purposes of this filing is 11280 North Shadow Vista Place Tucson, Arizona 85742 intends to hold the mining claims and /or mill sites described in **Exhibit "A"** attached hereto for the assessment years **2018/2019**, by payment of the annual claim maintenance fee of **\$155.00** per claim or site. Payment of **\$11,935.00** is made herewith for such assessment years for each of the unpatented lode claims and sites. The name, BLM serial number, book and page or index number of recording of the location notice is official records of Pinal County, Arizona, of which are set forth in **Exhibit "A"** attached hereto and by this reference incorporated herein.

Sincerely,

**Daniel L Mead**  
**Cornerstone Lands LLC**  
**Agent for: DESERT FOX SOMBRERO BUTTE CO**

Telephone 520-419-2622

Cc: file

371533  
396287  
371533 357560  
396287 357853  
420234 357871  
357873  
358745  
358746  
358032  
359987  
360058

PHOENIX, ARIZONA  
2018 JUL 26 A 9:14

# 4219736

**ENTERED**  
**JUL 30 2018**  
BY: RAM

## DESERT FOX SOMBRERO BUTTE CO

Notice of Intent to hold the foregoing unpatented Mining Claims for 2018/2019:

NO.	AMC	Claim Name	County	Book	Fee Number
1	371533	7 MAX F1	Pinal	2006	27209
2	371534	MAX F2	Pinal	2006	27210
3	371535	MAX F3	Pinal	2006	27211
4	371536	MAX F4	Pinal	2006	27212
5	371537	MAX F5	Pinal	2006	27213
6	371538	MAX 5	Pinal	2006	31771
7	371539	MAX 6	Pinal	2006	31772
8	371540	MAX 7	Pinal	2006	31773
9	371541	MAX 8	Pinal	2006	31774
10	371542	MAX 9	Pinal	2006	31775
11	371543	MAX 10	Pinal	2006	31776
12	371544	MAX 11	Pinal	2006	31777
13	371545	MAX 12	Pinal	2006	31778
14	371546	MAX 13	Pinal	2006	31779
15	371547	MAX 14	Pinal	2006	31780
16	371548	MAX 15	Pinal	2006	31781
17	371549	MAX 16	Pinal	2006	31782
18	371550	MAX 17	Pinal	2006	31783
19	371551	MAX 18	Pinal	2006	31784
20	371552	MAX 19	Pinal	2006	31785
21	371553	MAX 20	Pinal	2006	31786
22	371554	MAX 21	Pinal	2006	31787
23	371555	MAX 22	Pinal	2006	31788
24	371556	MAX 23	Pinal	2006	31789
25	371557	MAX 24	Pinal	2006	31790
26	371558	MAX 25	Pinal	2006	31791
27	371559	MAX 26	Pinal	2006	31792
28	371560	MAX 27	Pinal	2006	31793
29	371561	MAX 28	Pinal	2006	31794
30	371562	MAX 29	Pinal	2006	31795
31	371563	MAX 30	Pinal	2006	31796
32	371564	MAX 31	Pinal	2006	31797
33	396287	7 AMY 7	Pinal	2008	119817
34	396288	AMY 9	Pinal	2008	119819
35	396289	AMY 11	Pinal	2008	119821
36	396290	AMY 13	Pinal	2008	119823

37	396291	J	AMY 15	Pinal	2008	119825
38	396292	J	AMY 17	Pinal	2008	119827
39	357560	J	Magma Chief Ext.	Pinal	2003	20795
40	357561		Battle Axe	Pinal	2003	20796
41	357562	J	Kin Sabie	Pinal	2003	20794
42	357853	J	Sunset	Pinal	2003	26072
43	357854	J	Jewel	Pinal	2003	26073
44	357871	←	Hot Foot Johny	Pinal	2003	27362
45	357873	J	Bagdad MS3601	Pinal	2003	29683
46	357874	J	Copper Reef No. 2	Pinal	2003	29682
47	358745	J	Copper Ridge	Pinal	2003	80487
48	358746	J	Copper Ridge 1	Pinal	2003	80488
49	358032	←	Lookout MS3601	Pinal	2003	53907
50	357875	←	Sunday	Pinal	2003	29684
51	359987	J	Sunset 1	Pinal	2004	10787
52	359988		Sunset 2	Pinal	2004	10788
53	359989	J	Sunset 3	Pinal	2004	10789
54	360058	←	Copper Triangle	Pinal	2004	67577
55	359990	←	Red Mountain	Pinal	2004	10786
56	420234	J	AMY 1	Pinal	2012	103555
57	420235		AMY 2	Pinal	2012	103556
58	420236		AMY 3	Pinal	2012	103557
59	420237		AMY 4	Pinal	2012	103558
60	420238		AMY 5	Pinal	2012	103559
61	420239		AMY 6	Pinal	2012	103560
62	420240		AMY 8	Pinal	2012	103561
63	420241		AMY 10	Pinal	2012	103562
64	420242		AMY 12	Pinal	2012	103563
65	420243		AMY 14	Pinal	2012	103564
66	420244		AMY 16	Pinal	2012	103565
67	420245		AMY 18	Pinal	2012	103566
68	420246		AMY 19	Pinal	2012	103567
69	420247		AMY 20	Pinal	2012	103568
70	420248		AMY 21	Pinal	2012	103569
71	420249		AMY 22	Pinal	2012	103570
72	420250		AMY 23	Pinal	2012	103571
73	420251		AMY 24	Pinal	2012	103572
74	420252		AMY 25	Pinal	2012	103573
75	420253		AMY 26	Pinal	2012	103574
76	420254		AMY 27	Pinal	2012	103575
77	420255	J	AMY 28	Pinal	2012	103576

Total number of unpatented mining claims = 77

**United States Department of the Interior**

**Bureau of Land Management**

DIV OF LANDS, MINRLS & ENERGY

ONE N CENTRAL AVE

PHOENIX, AZ 85004 -4427

Phone: 602-417-9200

Receipt

No: 4219736

<b>Transaction #:</b> 4334925	
<b>Date of Transaction:</b> 07/26/2018	
CUSTOMER:	
DESERT FOX SOMBRERO BUTTE CO 11280 N SHADOW VISTA PL ORO VALLEY, AZ 85742-9678 US	

LINE #	QTY	DESCRIPTION	REMARKS	UNIT PRICE	TOTAL
1	1.00	LOCATABLE MINERALS / MINING CLAIMS- NOT NEW-UNADJUD, ONE AUTH NO. ONLY / MINING CLAIM MONEY RECEIVED CASES: AMC371533/\$11935.00	MAINT 2019/77	- n/a -	11935.00
<b>TOTAL:</b>					<b>\$11,935.00</b>

PAYMENT INFORMATION			
1	AMOUNT:	11935.00	POSTMARKED: N/A
	TYPE:	CHECK	RECEIVED: 07/26/2018
	CHECK NO:	2085	
	NAME:	DESERT FOX SOMBRERO BUTTE CO STE 650 - 340 12 AVE SW CALGARY AB T2R 1L5 CA	

REMARKS

This receipt was generated by the automated BLM Collections and Billing System and is a paper representation of a portion of the official electronic record contained therein.

371533

357873

396287

420234

357560

357853

358032

358746

357871

359987

360058

8-1 - , 2017

United States Department of Interior  
Bureau of Land Management  
Records Section  
One North Central Avenue  
Suite 800  
Phoenix, Arizona 85011

**Notice of Intent**  
**ANNUAL CLAIM MAINTENANCE FEES for 2017/2018,**  
**By DESERT FOX SOMBRERO BUTTE CO**

To Whom It May Concern:

The Final Rule as published in the Federal Register implements provisions of the Interior Department and related agencies, *that a Statutorily Authorized Adjustment effective June 30, 2014 that requires an annual rental fee of \$155.00* for each unpatented mining claim and site located and held under the General Mining Law of 1872.

This will serve as notice that **DESERT FOX SOMBRERO BUTTE CO**, whose address for purposes of this filing is 11280 North Shadow Vista Place Tucson, Arizona 85742 intends to hold the mining claims and /or mill sites described in **Exhibit "A"** attached hereto for the assessment years **2017/2018**, by payment of the annual claim maintenance fee of **\$155.00** per claim or site. Payment of **\$11,935.00** is made herewith for such assessment years for each of the unpatented lode claims and sites. The name, BLM serial number, book and page or index number of recording of the location notice is official records of Pinal County, Arizona, of which are set forth in **Exhibit "A"** attached hereto and by this reference incorporated herein.

Sincerely,

**Daniel L Mead**  
**Cornerstone Lands LLC**  
**Agent for: DESERT FOX SOMBRERO BUTTE CO**

Telephone 520-419-2622

Cc: file

RECEIVED  
PHOENIX, ARIZONA  
2017 AUG 23 A 10:43

INTERED  
AUG 25 2017  
BY:

# DESERT FOX SOMBRERO BUTTE CO

Notice of Intent to hold the foregoing unpatented Mining Claims for 2017/2018:

NO.	AMC	Claim Name	County	Book	Fee Number
1	371533	7 MAX F1	Pinal	2006	27209
2	371534	MAX F2	Pinal	2006	27210
3	371535	MAX F3	Pinal	2006	27211
4	371536	MAX F4	Pinal	2006	27212
5	371537	MAX F5	Pinal	2006	27213
6	371538	MAX 5	Pinal	2006	31771
7	371539	MAX 6	Pinal	2006	31772
8	371540	MAX 7	Pinal	2006	31773
9	371541	MAX 8	Pinal	2006	31774
10	371542	MAX 9	Pinal	2006	31775
11	371543	MAX 10	Pinal	2006	31776
12	371544	MAX 11	Pinal	2006	31777
13	371545	MAX 12	Pinal	2006	31778
14	371546	MAX 13	Pinal	2006	31779
15	371547	MAX 14	Pinal	2006	31780
16	371548	MAX 15	Pinal	2006	31781
17	371549	MAX 16	Pinal	2006	31782
18	371550	MAX 17	Pinal	2006	31783
19	371551	MAX 18	Pinal	2006	31784
20	371552	MAX 19	Pinal	2006	31785
21	371553	MAX 20	Pinal	2006	31786
22	371554	MAX 21	Pinal	2006	31787
23	371555	MAX 22	Pinal	2006	31788
24	371556	MAX 23	Pinal	2006	31789
25	371557	MAX 24	Pinal	2006	31790
26	371558	MAX 25	Pinal	2006	31791
27	371559	MAX 26	Pinal	2006	31792
28	371560	MAX 27	Pinal	2006	31793
29	371561	MAX 28	Pinal	2006	31794
30	371562	MAX 29	Pinal	2006	31795
31	371563	MAX 30	Pinal	2006	31796
32	371564	✓ MAX 31	Pinal	2006	31797
33	396287	7 AMY 7	Pinal	2008	119817
34	396288	AMY 9	Pinal	2008	119819
35	396289	AMY 11	Pinal	2008	119821
36	396290	✓ AMY 13	Pinal	2008	119823

RECEIVED  
 U.S. BUREAU OF LAND MANAGEMENT  
 2011 AUG 23 A 10:43  
 OFFICE



AR04 PAID

37	396291	7	AMY 15	Pinal	2008	119825
38	396292	J	AMY 17	Pinal	2008	119827
39	357560	7	Magma Chief Ext.	Pinal	2003	20795
40	357561		Battle Axe	Pinal	2003	20796
41	357562	J	Kin Sabie	Pinal	2003	20794
42	357853	J	Sunset	Pinal	2003	26072
43	357854	J	Jewel	Pinal	2003	26073
44	357871	-	Hot Foot Johny	Pinal	2003	27362
45	357873	J	Bagdad MS3601	Pinal	2003	29683
46	357874	J	Copper Reef No. 2	Pinal	2003	29682
47	358745	J	Copper Ridge	Pinal	2003	80487
48	358746	J	Copper Ridge 1	Pinal	2003	80488
49	358032	-	Lookout MS3601	Pinal	2003	53907
50	357875	-	Sunday	Pinal	2003	29684
51	359987	7	Sunset 1	Pinal	2004	10787
52	359988		Sunset 2	Pinal	2004	10788
53	359989	J	Sunset 3	Pinal	2004	10789
54	360058	-	Copper Triangle	Pinal	2004	67577
55	359990	-	Red Mountain	Pinal	2004	10786
56	420234	7	AMY 1	Pinal	2012	103555
57	420235		AMY 2	Pinal	2012	103556
58	420236		AMY 3	Pinal	2012	103557
59	420237		AMY 4	Pinal	2012	103558
60	420238		AMY 5	Pinal	2012	103559
61	420239		AMY 6	Pinal	2012	103560
62	420240		AMY 8	Pinal	2012	103561
63	420241		AMY 10	Pinal	2012	103562
64	420242		AMY 12	Pinal	2012	103563
65	420243		AMY 14	Pinal	2012	103564
66	420244		AMY 16	Pinal	2012	103565
67	420245		AMY 18	Pinal	2012	103566
68	420246		AMY 19	Pinal	2012	103567
69	420247		AMY 20	Pinal	2012	103568
70	420248		AMY 21	Pinal	2012	103569
71	420249		AMY 22	Pinal	2012	103570
72	420250		AMY 23	Pinal	2012	103571
73	420251		AMY 24	Pinal	2012	103572
74	420252		AMY 25	Pinal	2012	103573
75	420253		AMY 26	Pinal	2012	103574
76	420254	J	AMY 27	Pinal	2012	103575
77	420255	J	AMY 28	Pinal	2012	103576

RECEIVED  
MAY 23 10 43  
OFFICE

Total number of unpatented mining claims = 77

NO. OF CLAIMS 77  
 AMOUNT 11935.<sup>00</sup>  
 RECEIPT NO. \_\_\_\_\_  
 .INIT. PER  
 \*\* BLM-ASO\*\*

**United States Department of the Interior  
Bureau of Land Management  
DIV OF LANDS, MINRLS & ENERGY  
ONE N CENTRAL AVE  
PHOENIX, AZ 85004 -4427  
Phone: 602-417-9200**

Receipt

No: 3952001

<b>Transaction #:</b> 4061732	
<b>Date of Transaction:</b> 08/23/2017	
CUSTOMER:	
DESERT FOX SOMBRERO BUTTE CO 11280 N SHADOW VISTA PL ORO VALLEY, AZ 85742-9678 US	

LINE #	QTY	DESCRIPTION	REMARKS	UNIT PRICE	TOTAL
1	1.00	LOCATABLE MINERALS / MINING CLAIMS- NOT NEW-UNADJUD, ONE AUTH NO. ONLY / MINING CLAIM MONEY RECEIVED <b>CASES: AMC371533/\$11935.00</b>	2018 MAINT/77	- n/a -	11935.00
<b>TOTAL:</b>					<b>\$11,935.00</b>

PAYMENT INFORMATION			
1	AMOUNT:	11935.00	POSTMARKED: N/A
	TYPE:	CHECK	RECEIVED: 08/23/2017
	CHECK NO:	2083	
	NAME:	DESERT FOX SOMBRERO BUTTE CO 11280 N SHADOW VISTA PL ORO VALLEY AZ 85742-9678 US	

REMARKS

This receipt was generated by the automated BLM Collections and Billing System and is a paper representation of a portion of the official electronic record contained therein.

USE MONEY  
FROM OWNER  
OF CLAIM.  
REFUND FROM  
AIRPORT.

**United States Department of the Interior**  
**Bureau of Land Management**  
 BUSINESS & SUPPORT SVCS DIV  
 ONE N CENTRAL AVE SUITE 800  
 PHOENIX, AZ 85004 -4427  
 Phone: 602-417-9200

Receipt



No: 3945925

<b>Transaction #:</b> 4055626	
<b>Date of Transaction:</b> 08/20/2017	
CUSTOMER:	
F N HAWKINS 2222 W CLEARVIEW TRAIL ANTHEM,AZ 85086 US	

LINE #	QTY	DESCRIPTION	REMARKS	UNIT PRICE	TOTAL
1	1.00	LOCATABLE MINERALS / MINING CLAIMS- NOT NEW-UNADJUD,ONE AUTH NO. ONLY / MINING CLAIM MONEY RECEIVED CASES: AMC357561/\$155.00		- n/a -	155.00
<b>TOTAL:</b>					<b>\$155.00</b>

PAYMENT INFORMATION			
NOTE: Items will appear on credit card statement as "BLM O Mining Claim".			
1	AMOUNT:	155.00	POSTMARKED: N/A
	TYPE:	CREDIT CARD	RECEIVED: 08/20/2017
	NAME:	F N HAWKINS 2222 W CLEARVIEW TRAIL ANTHEM AZ 85086 US	
	CARD NO:	XXXXXXXXXXXX0411	AUTH CODE: 02017P
	NAME ON CARD:	F N HAWKINS	
	EXPIRES:	05/2020	
	SIGNATURE:		

REMARKS

This receipt was generated by the automated BLM Collections and Billing System and is a paper representation of a portion of the official electronic record contained therein.

*AMC 357561 Battle Ax Payment Portal*

*10/2/2017 REFUND PROCESSED  
FOR MULTIPLE PAYMENT  
ON AMC357561. AM*

371533

420234

396287

357560

357853

357871

357873

358745

358746

358032

359987

360058

7-16, 2016

United States Department of Interior  
Bureau of Land Management  
Records Section  
One North Central Avenue  
Suite 800  
Phoenix, Arizona 85011

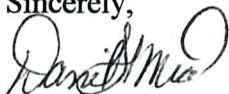
**Notice of Intent**  
**ANNUAL CLAIM MAINTENANCE FEES for 2016/2017,**  
**By DESERT FOX SOMBRERO BUTTE CO**

To Whom It May Concern:

The Final Rule as published in the Federal Register implements provisions of the Interior Department and related agencies, *that a Statutorily Authorized Adjustment effective June 30, 2014 that requires an annual rental fee of \$155.00* for each unpatented mining claim and site located and held under the General Mining Law of 1872.

This will serve as notice that **DESERT FOX SOMBRERO BUTTE CO**, whose address for purposes of this filing is 11280 North Shadow Vista Place Tucson, Arizona 85742 intends to hold the mining claims and /or mill sites described in **Exhibit "A"** attached hereto for the assessment years **2016/2017**, by payment of the annual claim maintenance fee of **\$155.00** per claim or site. Payment of **\$11,935.00** is made herewith for such assessment years for each of the unpatented lode claims and sites. The name, BLM serial number, book and page or index number of recording of the location notice is official records of Pinal County, Arizona, of which are set forth in **Exhibit "A"** attached hereto and by this reference incorporated herein.

Sincerely,



**Daniel L Mead**  
**Cornerstone Lands LLC**  
**Agent for: DESERT FOX SOMBRERO BUTTE CO**

Telephone 520-419-2622

Cc: file

RECEIVED  
BLM AZ STATE OFFICE  
2016 JUL 20 A 9:45  
PHOENIX, ARIZONA

# 3610238

INTEREST  
JUL 21 2016  
BY: RAM

# DESERT FOX SOMBRERO BUTTE CO

Notice of Intent to hold the foregoing unpatented Mining Claims for 2016/2017:

NO.	AMC	Claim Name	County	Book	Fee Number
1	371533	MAX F1	Pinal	2006	27209
2	371534	MAX F2	Pinal	2006	27210
3	371535	MAX F3	Pinal	2006	27211
4	371536	MAX F4	Pinal	2006	27212
5	371537	MAX F5	Pinal	2006	27213
6	371538	MAX 5	Pinal	2006	31771
7	371539	MAX 6	Pinal	2006	31772
8	371540	MAX 7	Pinal	2006	31773
9	371541	MAX 8	Pinal	2006	31774
10	371542	MAX 9	Pinal	2006	31775
11	371543	MAX 10	Pinal	2006	31776
12	371544	MAX 11	Pinal	2006	31777
13	371545	MAX 12	Pinal	2006	31778
14	371546	MAX 13	Pinal	2006	31779
15	371547	MAX 14	Pinal	2006	31780
16	371548	MAX 15	Pinal	2006	31781
17	371549	MAX 16	Pinal	2006	31782
18	371550	MAX 17	Pinal	2006	31783
19	371551	MAX 18	Pinal	2006	31784
20	371552	MAX 19	Pinal	2006	31785
21	371553	MAX 20	Pinal	2006	31786
22	371554	MAX 21	Pinal	2006	31787
23	371555	MAX 22	Pinal	2006	31788
24	371556	MAX 23	Pinal	2006	31789
25	371557	MAX 24	Pinal	2006	31790
26	371558	MAX 25	Pinal	2006	31791
27	371559	MAX 26	Pinal	2006	31792
28	371560	MAX 27	Pinal	2006	31793
29	371561	MAX 28	Pinal	2006	31794
30	371562	MAX 29	Pinal	2006	31795
31	371563	MAX 30	Pinal	2006	31796
32	371564	MAX 31	Pinal	2006	31797
33	396287	AMY 7	Pinal	2008	119817
34	396288	AMY 9	Pinal	2008	119819
35	396289	AMY 11	Pinal	2008	119821
36	396290	AMY 13	Pinal	2008	119823

RECEIVED  
 DLM AZ STATE OFFICE  
 2016 JUL 20 A 9:45

r

L

r

L

RECEIVED  
CLH AZ STATE OFFICE

2016 JUL 20 A 9:46

PHOENIX, ARIZONA

37	396291	AMY 15	Pinal	2008	119825
38	396292	AMY 17	Pinal	2008	119827
39	357560	Magma Chief Ext.	Pinal	2003	20795
40	357561	Battle Axe	Pinal	2003	20796
41	357562	Kin Sabie	Pinal	2003	20794
42	357853	Sunset	Pinal	2003	26072
43	357854	Jewel	Pinal	2003	26073
44	357871	Hot Foot Johnny	Pinal	2003	27362
45	357873	Bagdad MS3601	Pinal	2003	29683
46	357874	Copper Reef No. 2	Pinal	2003	29682
47	358745	Copper Ridge	Pinal	2003	80487
48	358746	Copper Ridge 1	Pinal	2003	80488
49	358032	Lookout MS3601	Pinal	2003	53907
50	357875	Sunday	Pinal	2003	29684
51	359987	Sunset 1	Pinal	2004	10787
52	359988	Sunset 2	Pinal	2004	10788
53	359989	Sunset 3	Pinal	2004	10789
54	360058	Copper Triangle	Pinal	2004	67577
55	359990	Red Mountain	Pinal	2004	10786
56	420234	AMY 1	Pinal	2012	103555
57	420235	AMY 2	Pinal	2012	103556
58	420236	AMY 3	Pinal	2012	103557
59	420237	AMY 4	Pinal	2012	103558
60	420238	AMY 5	Pinal	2012	103559
61	420239	AMY 6	Pinal	2012	103560
62	420240	AMY 8	Pinal	2012	103561
63	420241	AMY 10	Pinal	2012	103562
64	420242	AMY 12	Pinal	2012	103563
65	420243	AMY 14	Pinal	2012	103564
66	420244	AMY 16	Pinal	2012	103565
67	420245	AMY 18	Pinal	2012	103566
68	420246	AMY 19	Pinal	2012	103567
69	420247	AMY 20	Pinal	2012	103568
70	420248	AMY 21	Pinal	2012	103569
71	420249	AMY 22	Pinal	2012	103570
72	420250	AMY 23	Pinal	2012	103571
73	420251	AMY 24	Pinal	2012	103572
74	420252	AMY 25	Pinal	2012	103573
75	420253	AMY 26	Pinal	2012	103574
76	420254	AMY 27	Pinal	2012	103575
77	420255	AMY 28	Pinal	2012	103576

Total number of unpatented mining claims = 77

RECEIVED  
 BLM AZ STATE OFFICE  
 2016 JUL 20 A 9:45

RECEIVED  
CLM AZ STATE OFFICE

2016 JUL 20 A 9:46

PHOENIX, ARIZONA



**United States Department of the Interior  
Bureau of Land Management  
DIV OF LANDS, MINRLS & ENERGY  
ONE N CENTRAL AVE  
PHOENIX, AZ 85004 -4427  
Phone: 602-417-9200**

Receipt

No: 3610238

<b>Transaction #:</b> 3713750	
<b>Date of Transaction:</b> 07/20/2016	
CUSTOMER:	
DESERT FOX SOMBRERO BUTTE CO 11280 N SHADOW VISTA PL ORO VALLEY, AZ 85742-9678 US	

LINE #	QTY	DESCRIPTION	REMARKS	UNIT PRICE	TOTAL
1	1.00	LOCATABLE MINERALS / MINING CLAIMS- NOT NEW-UNADJUD, ONE AUTH NO. ONLY / MINING CLAIM MONEY RECEIVED CASES: AMC371533/\$11935.00	MAINT 2017/77	- n/a -	11935.00
<b>TOTAL:</b>					<b>\$11,935.00</b>

PAYMENT INFORMATION			
1	AMOUNT:	11935.00	POSTMARKED: N/A
	TYPE:	CHECK	RECEIVED: 07/20/2016
	CHECK NO:	3176	
	NAME:	DESERT FOX VAN DYKE CO STE 650-340 12 AVE SW CALGARY AB CANADA NS T2R 1L5	

REMARKS

This receipt was generated by the automated BLM Collections and Billing System and is a paper representation of a portion of the official electronic record contained therein.

7-16, 2016

United States Department of Interior  
Bureau of Land Management  
Records Section  
One North Central Avenue  
Suite 800  
Phoenix, Arizona 85011

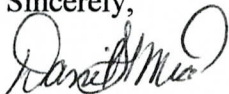
**Notice of Intent**  
**ANNUAL CLAIM MAINTENANCE FEES for 2016/2017,**  
**By DESERT FOX SOMBRERO BUTTE CO**

To Whom It May Concern:

The Final Rule as published in the Federal Register implements provisions of the Interior Department and related agencies, *that a Statutorily Authorized Adjustment effective June 30, 2014 that requires an annual rental fee of \$155.00* for each unpatented mining claim and site located and held under the General Mining Law of 1872.

This will serve as notice that **DESERT FOX SOMBRERO BUTTE CO**, whose address for purposes of this filing is 11280 North Shadow Vista Place Tucson, Arizona 85742 intends to hold the mining claims and /or mill sites described in **Exhibit "A"** attached hereto for the assessment years **2016/2017**, by payment of the annual claim maintenance fee of **\$155.00** per claim or site. Payment of **\$11,935.00** is made herewith for such assessment years for each of the unpatented lode claims and sites. The name, BLM serial number, book and page or index number of recording of the location notice is official records of Pinal County, Arizona, of which are set forth in **Exhibit "A"** attached hereto and by this reference incorporated herein.

Sincerely,




**Daniel L Mead**  
**Cornerstone Lands LLC**  
**Agent for: DESERT FOX SOMBRERO BUTTE CO**

Telephone 520-419-2622

Cc: file

RECEIVED  
BLM AZ STATE OFFICE  
2016 JUL 20 A 9:45  
PHOENIX, ARIZONA

# 3610238



# DESERT FOX SOMBRERO BUTTE CO

**Notice of Intent to hold the foregoing unpatented Mining Claims for 2016/2017:**

NO.	AMC	Claim Name	County	Book	Fee Number
1	371533	MAX F1	Pinal	2006	27209
2	371534	MAX F2	Pinal	2006	27210
3	371535	MAX F3	Pinal	2006	27211
4	371536	MAX F4	Pinal	2006	27212
5	371537	MAX F5	Pinal	2006	27213
6	371538	MAX 5	Pinal	2006	31771
7	371539	MAX 6	Pinal	2006	31772
8	371540	MAX 7	Pinal	2006	31773
9	371541	MAX 8	Pinal	2006	31774
10	371542	MAX 9	Pinal	2006	31775
11	371543	MAX 10	Pinal	2006	31776
12	371544	MAX 11	Pinal	2006	31777
13	371545	MAX 12	Pinal	2006	31778
14	371546	MAX 13	Pinal	2006	31779
15	371547	MAX 14	Pinal	2006	31780
16	371548	MAX 15	Pinal	2006	31781
17	371549	MAX 16	Pinal	2006	31782
18	371550	MAX 17	Pinal	2006	31783
19	371551	MAX 18	Pinal	2006	31784
20	371552	MAX 19	Pinal	2006	31785
21	371553	MAX 20	Pinal	2006	31785
22	371554	MAX 21	Pinal	2006	31787
23	371555	MAX 22	Pinal	2006	31788
24	371556	MAX 23	Pinal	2006	31789
25	371557	MAX 24	Pinal	2006	31790
26	371558	MAX 25	Pinal	2006	31791
27	371559	MAX 26	Pinal	2006	31792
28	371560	MAX 27	Pinal	2006	31793
29	371561	MAX 28	Pinal	2006	31794
30	371562	MAX 29	Pinal	2006	31795
31	371563	MAX 30	Pinal	2006	31796
32	371564	MAX 31	Pinal	2006	31797
33	396287	AMY 7	Pinal	2008	119817
34	396288	AMY 9	Pinal	2008	119819
35	396289	AMY 11	Pinal	2008	119821
36	396290	AMY 13	Pinal	2008	119823

RECEIVED  
 U.S. DEPARTMENT OF THE INTERIOR  
 BUREAU OF LAND MANAGEMENT  
 PHOENIX, ARIZONA  
 JUL 20 9:45 AM '16

Γ

L

Γ

L

37	396291	AMY 15	Pinal	2008	119825
38	396292	AMY 17	Pinal	2008	119827
39	357560	Magma Chief Ext.	Pinal	2003	20795
40	357561	Battle Axe	Pinal	2003	20796
41	357562	Kin Sabie	Pinal	2003	20794
42	357853	Sunset	Pinal	2003	26072
43	357854	Jewel	Pinal	2003	26073
44	357871	Hot Foot Johnny	Pinal	2003	27362
45	357873	Bagdad MS3601	Pinal	2003	29683
46	357874	Copper Reef No. 2	Pinal	2003	29682
47	358745	Copper Ridge	Pinal	2003	80487
48	358746	Copper Ridge 1	Pinal	2003	80488
49	358032	Lookout MS3601	Pinal	2003	53907
50	357875	Sunday	Pinal	2003	29684
51	359987	Sunset 1	Pinal	2004	10787
52	359988	Sunset 2	Pinal	2004	10788
53	359989	Sunset 3	Pinal	2004	10789
54	360058	Copper Triangle	Pinal	2004	67577
55	359990	Red Mountain	Pinal	2004	10786
56	420234	AMY 1	Pinal	2012	103555
57	420235	AMY 2	Pinal	2012	103556
58	420236	AMY 3	Pinal	2012	103557
59	420237	AMY 4	Pinal	2012	103558
60	420238	AMY 5	Pinal	2012	103559
61	420239	AMY 6	Pinal	2012	103560
62	420240	AMY 8	Pinal	2012	103561
63	420241	AMY 10	Pinal	2012	103562
64	420242	AMY 12	Pinal	2012	103563
65	420243	AMY 14	Pinal	2012	103564
66	420244	AMY 16	Pinal	2012	103565
67	420245	AMY 18	Pinal	2012	103566
68	420246	AMY 19	Pinal	2012	103567
69	420247	AMY 20	Pinal	2012	103568
70	420248	AMY 21	Pinal	2012	103569
71	420249	AMY 22	Pinal	2012	103570
72	420250	AMY 23	Pinal	2012	103571
73	420251	AMY 24	Pinal	2012	103572
74	420252	AMY 25	Pinal	2012	103573
75	420253	AMY 26	Pinal	2012	103574
76	420254	AMY 27	Pinal	2012	103575
77	420255	AMY 28	Pinal	2012	103576

Total number of unpatented mining claims = 77

RECEIVED  
 MINNESOTA STATE OFFICE  
 JUL 20 9 45 AM

**United States Department of the Interior**  
**Bureau of Land Management**  
 DIV OF LANDS, MINRLS & ENERGY  
 ONE N CENTRAL AVE  
 PHOENIX, AZ 85004 -4427  
 Phone: 602-417-9200

Receipt

No: 3610238

<b>Transaction #:</b> 3713750	
<b>Date of Transaction:</b> 07/20/2016	
CUSTOMER:	
DESERT FOX SOMBRERO BUTTE CO 11280 N SHADOW VISTA PL ORO VALLEY, AZ 85742-9678 US	

LINE #	QTY	DESCRIPTION	REMARKS	UNIT PRICE	TOTAL
1	1.00	LOCATABLE MINERALS / MINING CLAIMS- NOT NEW-UNADJUD, ONE AUTH NO. ONLY / MINING CLAIM MONEY RECEIVED CASES: AMC371533/\$11935.00	MAINT 2017/77	- n/a -	11935.00
<b>TOTAL:</b>					<b>\$11,935.00</b>

PAYMENT INFORMATION			
1	AMOUNT:	11935.00	POSTMARKED: N/A
	TYPE:	CHECK	RECEIVED: 07/20/2016
	CHECK NO:	3176	
	NAME:	DESERT FOX VAN DYKE CO STE 650-340 12 AVE SW CALGARY AB CANADA NS T2R 1L5	

REMARKS

This receipt was generated by the automated BLM Collections and Billing System and is a paper representation of a portion of the official electronic record contained therein.

July 15, 2015

United States Department of Interior  
Bureau of Land Management  
Records Section  
One North Central Avenue  
Suite 800  
Phoenix, Arizona 85011

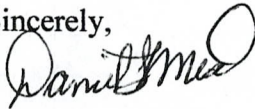
**Notice of Intent**  
**ANNUAL CLAIM MAINTENANCE FEES for 2015/2016,**  
**By COPPER FOX SOMBRERO BUTTE CO**

To Whom It May Concern:

The Final Rule as published in the Federal Register implements provisions of the Interior Department and related agencies, *that a Statutorily Authorized Adjustment effective June 30, 2014 that requires an annual rental fee of \$155.00* for each unpatented mining claim and site located and held under the General Mining Law of 1872.

This will serve as notice that **COPPER FOX SOMBRERO BUTTE CO**, whose address for purposes of this filing is 11280 North Shadow Vista Place Tucson, Arizona 85742 intends to hold the mining claims and /or mill sites described in **Exhibit "A"** attached hereto for the assessment years **2015/2016**, by payment of the annual claim maintenance fee of **\$155.00** per claim or site. Payment of **\$11,935.00** is made herewith for such assessment years for each of the unpatented lode claims and sites. The name, BLM serial number, book and page or index number of recording of the location notice is official records of Pinal County, Arizona, of which are set forth in **Exhibit "A"** attached hereto and by this reference incorporated herein.

Sincerely,



**Daniel L Mead**  
**Cornerstone Lands LLC**  
**Agent for: COPPER FOX SOMBRERO BUTTE CO**

Telephone 520-419-2622

Cc: file

~~920230~~ 371533  
396287  
420234 357560  
357853  
357871  
357873  
358745  
358746  
358032  
357873  
359987  
360058

RECEIVED  
BLM AZ STATE OFFICE  
2015 JUL 24 A 9:01  
PHOENIX, ARIZONA

# 3349696

ENTERED  
JUL 27 2015  
BY: RAm

# COPPER FOX SOMBRERO BUTTE CO

Notice of Intent to hold the foregoing unpatented Mining Claims for 2015/2016:

NO.	AMC	Claim Name	County	Book	Fee Number
1	371533	MAX F1	Pinal	2006	27209
2	371534	MAX F2	Pinal	2006	27210
3	371535	MAX F3	Pinal	2006	27211
4	371536	MAX F4	Pinal	2006	27212
5	371537	MAX F5	Pinal	2006	27213
6	371538	MAX 5	Pinal	2006	31771
7	371539	MAX 6	Pinal	2006	31772
8	371540	MAX 7	Pinal	2006	31773
9	371541	MAX 8	Pinal	2006	31774
10	371542	MAX 9	Pinal	2006	31775
11	371543	MAX 10	Pinal	2006	31776
12	371544	MAX 11	Pinal	2006	31777
13	371545	MAX 12	Pinal	2006	31778
14	371546	MAX 13	Pinal	2006	31779
15	371547	MAX 14	Pinal	2006	31780
16	371548	MAX 15	Pinal	2006	31781
17	371549	MAX 16	Pinal	2006	31782
18	371550	MAX 17	Pinal	2006	31783
19	371551	MAX 18	Pinal	2006	31784
20	371552	MAX 19	Pinal	2006	31785
21	371553	MAX 20	Pinal	2006	31786
22	371554	MAX 21	Pinal	2006	31787
23	371555	MAX 22	Pinal	2006	31788
24	371556	MAX 23	Pinal	2006	31789
25	371557	MAX 24	Pinal	2006	31790
26	371558	MAX 25	Pinal	2006	31791
27	371559	MAX 26	Pinal	2006	31792
28	371560	MAX 27	Pinal	2006	31793
29	371561	MAX 28	Pinal	2006	31794
30	371562	MAX 29	Pinal	2006	31795
31	371563	MAX 30	Pinal	2006	31796
32	371564	MAX 31	Pinal	2006	31797
33	396287	AMY 7	Pinal	2008	119817
34	396288	AMY 9	Pinal	2008	119819
35	396289	AMY 11	Pinal	2008	119821
36	396290	AMY 13	Pinal	2008	119823

RECEIVED  
 BLM AZ STATE OFFICE  
 2015 JUL 24 A 9:02





**United States Department of the Interior**  
**Bureau of Land Management**  
 LANDS/RECREATION & PLANNING  
 ONE N CENTRAL AVE  
 PHOENIX, AZ 85004 -2203  
 Phone: 602-417-9200

Receipt

No: 3349696

<b>Transaction #:</b> 3447518	
<b>Date of Transaction:</b> 07/24/2015	
CUSTOMER:	
COPPER FOX SOMBRERO CO 11280 N SHADOW VISTA PL ORO VALLEY, AZ 85742-9678 US	

LINE #	QTY	DESCRIPTION	REMARKS	UNIT PRICE	TOTAL
1	1.00	LOCATABLE MINERALS / MINING CLAIMS- NOT NEW-UNADJUD, ONE AUTH NO. ONLY / MINING CLAIM MONEY RECEIVED CASES: AMC371533/\$11935.00	MAINT 2016/77	- n/a -	11935.00
<b>TOTAL:</b>					<b>\$11,935.00</b>

PAYMENT INFORMATION			
1	AMOUNT:	11935.00	POSTMARKED: N/A
	TYPE:	CHECK	RECEIVED: 07/24/2015
	CHECK NO:	2055	
	NAME:	DESERT COPPER FOX SOMBRERO CO STE 650 340 12 AVE SW CALGARY AB CANADA NS T2R 1L5	

REMARKS

This receipt was generated by the automated BLM Collections and Billing System and is a paper representation of a portion of the official electronic record contained therein.

ENTERED  
 JUL 27 2015  
 BY: *R.A.*

AMC 371533  
396287  
357560  
357853  
357871  
357873  
358745  
358746  
358032  
359987  
360058  
420234

7-16, 2014

United States Department of Interior  
Bureau of Land Management  
Records Section  
One North Central Avenue  
Suite 800  
Phoenix, Arizona 85011

NO. OF CLAIMS 77  
AMOUNT 11935  
RECEIPT NO. 3078185  
INIT. SC  
\*\*BLM-ASO\*\*

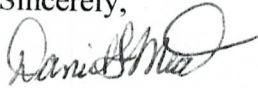
**Notice of Intent**  
**ANNUAL CLAIM MAINTENANCE FEES for 2014/2015,**  
**By COPPER FOX SOMBRERO BUTTE CO**

To Whom It May Concern:

The Final Rule as published in the Federal Register implements provisions of the Interior Department and related agencies, *that a Statutorily Authorized Adjustment effective June 30, 2014 that requires an annual rental fee of \$155.00* for each unpatented mining claim and site located and held under the General Mining Law of 1872.

This will serve as notice that **COPPER FOX SOMBRERO BUTTE CO**, whose address for purposes of this filing is 11280 North Shadow Vista Place Tucson, Arizona 85742 intends to hold the mining claims and /or mill sites described in **Exhibit "A"** attached hereto for the assessment years **2014/2015**, by payment of the annual claim maintenance fee of **\$155.00** per claim or site. Payment of **\$11,935.00** is made herewith for such assessment years for each of the unpatented lode claims and sites. The name, BLM serial number, book and page or index number of recording of the location notice is official records of Pinal County, Arizona, of which are set forth in **Exhibit "A"** attached hereto and by this reference incorporated herein.


Sincerely,



**Daniel L Mead**  
**Cornerstone Lands LLC**  
**Agent for: COPPER FOX SOMBRERO BUTTE CO**

Telephone 520-419-2622

Cc: file



# COPPER FOX SOMBRERO BUTTE CO

Notice of Intent to hold the foregoing unpatented Mining Claims for 2017/2018

RECEIVED  
 M AZ STATE OFFICE  
 2014 JUL 16 AM 10:17  
 PHOENIX, ARIZONA

NO.	AMC	Claim Name	County	Book	Fee Number
1	371533	MAX F1	Pinal	2006	27209
2	371534	MAX F2	Pinal	2006	27210
3	371535	MAX F3	Pinal	2006	27211
4	371536	MAX F4	Pinal	2006	27212
5	371537	MAX F5	Pinal	2006	27213
6	371538	MAX 5	Pinal	2006	31771
7	371539	MAX 6	Pinal	2006	31772
8	371540	MAX 7	Pinal	2006	31773
9	371541	MAX 8	Pinal	2006	31774
10	371542	MAX 9	Pinal	2006	31775
11	371543	MAX 10	Pinal	2006	31776
12	371544	MAX 11	Pinal	2006	31777
13	371545	MAX 12	Pinal	2006	31778
14	371546	MAX 13	Pinal	2006	31779
15	371547	MAX 14	Pinal	2006	31780
16	371548	MAX 15	Pinal	2006	31781
17	371549	MAX 16	Pinal	2006	31782
18	371550	MAX 17	Pinal	2006	31783
19	371551	MAX 18	Pinal	2006	31784
20	371552	MAX 19	Pinal	2006	31785
21	371553	MAX 20	Pinal	2006	31786
22	371554	MAX 21	Pinal	2006	31787
23	371555	MAX 22	Pinal	2006	31788
24	371556	MAX 23	Pinal	2006	31789
25	371557	MAX 24	Pinal	2006	31790
26	371558	MAX 25	Pinal	2006	31791
27	371559	MAX 26	Pinal	2006	31792
28	371560	MAX 27	Pinal	2006	31793
29	371561	MAX 28	Pinal	2006	31794
30	371562	MAX 29	Pinal	2006	31795
31	371563	MAX 30	Pinal	2006	31796
32	371564	MAX 31	Pinal	2006	31797
33	396287	AMY 7	Pinal	2008	119817
34	396288	AMY 9	Pinal	2008	119819
35	396289	AMY 11	Pinal	2008	119821
36	396290	AMY 13	Pinal	2008	119823

M/SC

37	396291	AMY 15	Pinal	2008	119825
38	396292	AMY 17	Pinal	2008	119827
39	357560	Magma Chief Ext.	Pinal	2003	20795
40	357561	Battle Axe	Pinal	2003	20796
41	357562	Kin Sabie	Pinal	2003	20794
42	357853	Sunset	Pinal	2003	26072
43	357854	Jewel	Pinal	2003	26073
44	357871	Hot Foot Johny	Pinal	2003	27362
45	357873	Bagdad MS3601	Pinal	2003	29683
46	357874	Copper Reef No. 2	Pinal	2003	29682
47	358745	Copper Ridge	Pinal	2003	80487
48	358746	Copper Ridge 1	Pinal	2003	80488
49	358032	Lookout MS3601	Pinal	2003	53907
50	357875	Sunday	Pinal	2003	29684
51	359987	Sunset 1	Pinal	2004	10787
52	359988	Sunset 2	Pinal	2004	10788
53	359989	Sunset 3	Pinal	2004	10789
54	360058	Copper Triangle	Pinal	2004	67577
55	359990	Red Mountain	Pinal	2004	10786
56	420234	AMY 1	Pinal	2012	103555
57	420235	AMY 2	Pinal	2012	103556
58	420236	AMY 3	Pinal	2012	103557
59	420237	AMY 4	Pinal	2012	103558
60	420238	AMY 5	Pinal	2012	103559
61	420239	AMY 6	Pinal	2012	103560
62	420240	AMY 8	Pinal	2012	103561
63	420241	AMY 10	Pinal	2012	103562
64	420242	AMY 12	Pinal	2012	103563
65	420243	AMY 14	Pinal	2012	103564
66	420244	AMY 16	Pinal	2012	103565
67	420245	AMY 18	Pinal	2012	103566
68	420246	AMY 19	Pinal	2012	103567
69	420247	AMY 20	Pinal	2012	103568
70	420248	AMY 21	Pinal	2012	103569
71	420249	AMY 22	Pinal	2012	103570
72	420250	AMY 23	Pinal	2012	103571
73	420251	AMY 24	Pinal	2012	103572
74	420252	AMY 25	Pinal	2012	103573
75	420253	AMY 26	Pinal	2012	103574
76	420254	AMY 27	Pinal	2012	103575
77	420255	AMY 28	Pinal	2012	103576

Total number of unpatented mining claims = 77

RECEIVED  
M AZ STATE OFFICE

**United States Department of the Interior**  
**Bureau of Land Management**  
 LANDS/RECREATION & PLANNING  
 ONE N CENTRAL AVE  
 PHOENIX, AZ 85004 -2203  
 Phone: 602-417-9200

Receipt

No: 3078185

<b>Transaction #:</b> 3169415	
<b>Date of Transaction:</b> 07/16/2014	
<b>CUSTOMER:</b>	
COPPER FOX SOMBRERO BUTTE CO 11280 N SHADOW VISTA PL ORO VALLEY, AZ 85742-9678 US	

LINE #	QTY	DESCRIPTION	REMARKS	UNIT PRICE	TOTAL
1	1.00	LOCATABLE MINERALS / MINING CLAIMS- NOT NEW-UNADJUD, ONE AUTH NO. ONLY / MINING CLAIM MONEY RECEIVED <b>CASES: AMC371533/\$11935.00</b>	NOI (77) 2015	- n/a -	11935.00
<b>TOTAL:</b>					<b>\$11,935.00</b>

PAYMENT INFORMATION			
1	AMOUNT:	11935.00	POSTMARKED: N/A
	TYPE:	CHECK	RECEIVED: 07/16/2014
	CHECK NO:	4242	
	NAME:	CORNERSTONE LANDS DLM LLC 11280 N SHADOW VISTA PL ORO VALLEY AZ 85742-9678 US	

REMARKS

This receipt was generated by the automated BLM Collections and Billing System and is a paper representation of a portion of the official electronic record contained therein.

7-23, 2013

United States Department of Interior  
Bureau of Land Management  
Records Section  
One North Central Avenue  
Suite 800  
Phoenix, Arizona 85011

NO. OF CLAIMS

77

AMOUNT

10,780

RECEIPT NO.

2838172

INIT.

JC

\*\* BLM-ASO\*\*

371533

396287

357560

357853

357871

357873

358745

358746

358032

357873

359987

360058

420234

**Notice of Intent**  
**ANNUAL CLAIM MAINTENANCE FEES for 2013/2014,**  
**By COPPER FOX SOMBRERO BUTTE CO**

To Whom It May Concern:

The Final Rule as published in the Federal Register implements provisions of the Interior Department and related agencies, Appropriations Act of 2003 (the "Act") that requires an annual rental fee of \$140.00 for each unpatented mining claim and site located and held under the General Mining Law of 1872.

This will serve as notice that **COPPER FOX SOMBRERO BUTTE CO**, whose address for purposes of this filing is 11280 North Shadow Vista Place Tucson, Arizona 85742 intends to hold the mining claims and /or mill sites described in **Exhibit "A"** attached hereto for the assessment years **2013/2014**, by payment of the annual claim maintenance fee of \$140.00 per claim or site. Payment of **\$10,780.00** is made herewith for such assessment years for each of the unpatented lode claims and sites. The name, BLM serial number, book and page or index number of recording of the location notice is official records of Pinal County, Arizona, of which are set forth in **Exhibit "A"** attached hereto and by this reference incorporated herein.

Sincerely,



**Daniel L Mead**

**Cornerstone Lands LLC**

**Agent for: COPPER FOX SOMBRERO BUTTE CO**

Telephone 520-419-2622

Cc: file

ENTERED IN COMPUTER

RE 8.19.13

BLM ASO RECEIVED  
2013 JUL 23 P 2:12  
PHOENIX, ARIZONA

# COPPER FOX SOMBRERO BUTTE CO

**Notice of Intent to hold the foregoing unpatented Mining Claims for 2013/2014:**

NO.	AMC	Claim Name	County	Book	Fee Number
1	371533	MAX F1	Pinal	2006	27209
2	371534	MAX F2	Pinal	2006	27210
3	371535	MAX F3	Pinal	2006	27211
4	371536	MAX F4	Pinal	2006	27212
5	371537	MAX F5	Pinal	2006	27213
6	371538	MAX 5	Pinal	2006	31771
7	371539	MAX 6	Pinal	2006	31772
8	371540	MAX 7	Pinal	2006	31773
9	371541	MAX 8	Pinal	2006	31774
10	371542	MAX 9	Pinal	2006	31775
11	371543	MAX 10	Pinal	2006	31776
12	371544	MAX 11	Pinal	2006	31777
13	371545	MAX 12	Pinal	2006	31778
14	371546	MAX 13	Pinal	2006	31779
15	371547	MAX 14	Pinal	2006	31780
16	371548	MAX 15	Pinal	2006	31781
17	371549	MAX 16	Pinal	2006	31782
18	371550	MAX 17	Pinal	2006	31783
19	371551	MAX 18	Pinal	2006	31784
20	371552	MAX 19	Pinal	2006	31785
21	371553	MAX 20	Pinal	2006	31786
22	371554	MAX 21	Pinal	2006	31787
23	371555	MAX 22	Pinal	2006	31788
24	371556	MAX 23	Pinal	2006	31789
25	371557	MAX 24	Pinal	2006	31790
26	371558	MAX 25	Pinal	2006	31791
27	371559	MAX 26	Pinal	2006	31792
28	371560	MAX 27	Pinal	2006	31793
29	371561	MAX 28	Pinal	2006	31794
30	371562	MAX 29	Pinal	2006	31795
31	371563	MAX 30	Pinal	2006	31796
32	371564	MAX 31	Pinal	2006	31797
33	396287	AMY 7	Pinal	2008	119817
34	396288	AMY 9	Pinal	2008	119819
35	396289	AMY 11	Pinal	2008	119821
36	396290	AMY 13	Pinal	2008	119823

2013 JUL 23 P. 2

Page 1 of 1

37	396291	AMY 15	Pinal	2008	119825
38	396292	AMY 17	Pinal	2008	119827
39	357560	Magma Chief Ext.	Pinal	2003	20795
40	357561	Battle Axe	Pinal	2003	20796
41	357562	Kin Sabie	Pinal	2003	20794
42	357853	Sunset	Pinal	2003	26072
43	357854	Jewel	Pinal	2003	26073
44	357871	Hot Foot Johny	Pinal	2003	27362
45	357873	Bagdad MS3601	Pinal	2003	29683
46	357874	Copper Reef No. 2	Pinal	2003	29682
47	<del>357875</del>	Copper Ridge	Pinal	2003	<del>80487</del> 358745
48	358746	Copper Ridge 1	Pinal	2003	80488
49	358032	Lookout MS3601	Pinal	2003	53907
50	357875	Sunday	Pinal	2003	29684
51	359987	Sunset 1	Pinal	2004	10787
52	359988	Sunset 2	Pinal	2004	10788
53	359989	Sunset 3	Pinal	2004	10789
54	360058	Copper Triangle	Pinal	2004	67577
55	359990	Red Mountain	Pinal	2004	10786
56	420234	AMY 1	Pinal	2012	103555
57	420235	AMY 2	Pinal	2012	103556
58	420236	AMY 3	Pinal	2012	103557
59	420237	AMY 4	Pinal	2012	103558
60	420238	AMY 5	Pinal	2012	103559
61	420239	AMY 6	Pinal	2012	103560
62	420240	AMY 8	Pinal	2012	103561
63	420241	AMY 10	Pinal	2012	103562
64	420242	AMY 12	Pinal	2012	103563
65	420243	AMY 14	Pinal	2012	103564
66	420244	AMY 16	Pinal	2012	103565
67	420245	AMY 18	Pinal	2012	103566
68	420246	AMY 19	Pinal	2012	103567
69	420247	AMY 20	Pinal	2012	103568
70	420248	AMY 21	Pinal	2012	103569
71	420249	AMY 22	Pinal	2012	103570
72	420250	AMY 23	Pinal	2012	103571
73	420251	AMY 24	Pinal	2012	103572
74	420252	AMY 25	Pinal	2012	103573
75	420253	AMY 26	Pinal	2012	103574
76	420254	AMY 27	Pinal	2012	103575
77	420255	AMY 28	Pinal	2012	103576

Total number of unpatented mining claims = 77

MINING CLAIMS  
 2:12  
 10/20/11



**United States Department of the Interior**  
**Bureau of Land Management**  
 LANDS/RECREATION & PLANNING  
 ONE N CENTRAL AVE  
 PHOENIX, AZ 85004 -2203  
 Phone: 602-417-9200

Receipt

No: 2838172

<b>Transaction #:</b> 2923728	
<b>Date of Transaction:</b> 07/23/2013	
<b>CUSTOMER:</b>	
COPPER FOX SOMBRERO BUTTE CO 650 340 12 AVE SW CALGARY AB,NS T2R 1L5 CA	

LINE #	QTY	DESCRIPTION	REMARKS	UNIT PRICE	TOTAL
1	1.00	LOCATABLE MINERALS / MINING CLAIMS- NOT NEW-UNADJUD,ONE AUTH NO. ONLY / MINING CLAIM MONEY RECEIVED CASES: AMC371533/\$10780.00	NOI (77) 2014	- n/a -	10780.00
<b>TOTAL:</b>					<b>\$10,780.00</b>

PAYMENT INFORMATION			
1	AMOUNT:	10780.00	POSTMARKED: N/A
	TYPE:	CHECK	RECEIVED: 07/23/2013
	CHECK NO:	1004	
	NAME:	COPPER FOX SOMBRERO BUTTE CO 650 340 12 AVE SW CALGARY AB NS T2R 1L5 CA	

REMARKS

This receipt was generated by the automated BLM Collections and Billing System and is a paper representation of a portion of the official electronic record contained therein.

827, 2012

United States Department of Interior  
Bureau of Land Management  
Records Section  
One North Central Avenue  
Suite 800  
Phoenix, Arizona 85011

NO. OF CLAIMS 55  
AMOUNT 7700.  
RECEIPT NO. 2640896  
INIT. SC

\*\* BLM-ASO\*\*

358745  
371533  
396287  
357560  
357853  
357873  
357871  
358746  
358032  
359987  
360058


**Notice of Intent**  
**ANNUAL CLAIM MAINTENANCE FEES for 2012/2013,**  
**By COPPER FOX SOMBRERO BUTTE CO**

To Whom It May Concern:

The Final Rule as published in the Federal Register implements provisions of the Interior Department and related agencies, Appropriations Act of 2003 (the "Act") that requires an annual rental fee of \$140.00 for each unpatented mining claim and site located and held under the General Mining Law of 1872.

This will serve as notice that **COPPER FOX SOMBRERO BUTTE CO**, whose address for purposes of this filing is 11280 North Shadow Vista Place Tucson, Arizona 85742 intends to hold the mining claims and /or mill sites described in **Exhibit "A"** attached hereto for the assessment years **2012/2013**, by payment of the annual claim maintenance fee of \$140.00 per claim or site. Payment of **\$7,700.00** is made herewith for such assessment years for each of the unpatented lode claims and sites. The name, BLM serial number, book and page or index number of recording of the location notice is official records of Pinal County, Arizona, of which are set forth in **Exhibit "A"** attached hereto and by this reference incorporated herein.

Sincerely,



**Daniel L Mead**  
**Cornerstone Lands LLC**  
**Agent for: COPPER FOX SOMBRERO BUTTE CO**

Telephone 520-419-2622

Cc: file

RECEIVED  
BLM AZ STATE OFFICE  
2012 AUG 27 A 10: 21  
PHOENIX, ARIZONA

9/10/2012 TS  
ENTERED INTO COMPUTER

"EXHIBIT A"

## COPPER FOX SOMBRERO BUTTE CO

**Notice of Intent to hold the foregoing unpatented Mining Claims for 2012/2013:**

NO.	AMC	Claim Name	County	Book	Fee Number
1	371533	MAX F1	Pinal	2006	27209
2	371534	MAX F2	Pinal	2006	27210
3	371535	MAX F3	Pinal	2006	27211
4	371536	MAX F4	Pinal	2006	27212
5	371537	MAX F5	Pinal	2006	27213
6	371538	MAX 5	Pinal	2006	31771
7	371539	MAX 6	Pinal	2006	31772
8	371540	MAX 7	Pinal	2006	31773
9	371541	MAX 8	Pinal	2006	31774
10	371542	MAX 9	Pinal	2006	31775
11	371543	MAX 10	Pinal	2006	31776
12	371544	MAX 11	Pinal	2006	31777
13	371545	MAX 12	Pinal	2006	31778
14	371546	MAX 13	Pinal	2006	31779
15	371547	MAX 14	Pinal	2006	31780
16	371548	MAX 15	Pinal	2006	31781
17	371549	MAX 16	Pinal	2006	31782
18	371550	MAX 17	Pinal	2006	31783
19	371551	MAX 18	Pinal	2006	31784
20	371552	MAX 19	Pinal	2006	31785
21	371553	MAX 20	Pinal	2006	31786
22	371554	MAX 21	Pinal	2006	31787
23	371555	MAX 22	Pinal	2006	31788
24	371556	MAX 23	Pinal	2006	31789
25	371557	MAX 24	Pinal	2006	31790
26	371558	MAX 25	Pinal	2006	31791
27	371559	MAX 26	Pinal	2006	31792
28	371560	MAX 27	Pinal	2006	31793
29	371561	MAX 28	Pinal	2006	31794
30	371562	MAX 29	Pinal	2006	31795
31	371563	MAX 30	Pinal	2006	31796
32	371564	MAX 31	Pinal	2006	31797
33	396287	AMY 7	Pinal	2008	119817
34	396288	AMY 9	Pinal	2008	119819
35	396289	AMY 11	Pinal	2008	119821
36	396290	AMY 13	Pinal	2008	119823

37	396291	AMY 15	Pinal	2008	119825
38	396292	AMY 17	Pinal	2008	119827
39	357560	Magma Chief Ext.	Pinal	2003	20795
40	357561	Battle Axe	Pinal	2003	20796
41	357562	Kin Sabie	Pinal	2003	20794
42	357853	Sunset	Pinal	2003	26072
43	357854	Jewel	Pinal	2003	26073
44	357871	Hot Foot Johny	Pinal	2003	27362
45	357873	Bagdad MS3601	Pinal	2003	29683
46	357874	Copper Reef No. 2	Pinal	2003	29682
47	357875	Copper Ridge	Pinal	2003	80487
48	358746	Copper Ridge 1	Pinal	2003	80488
49	358032	Lookout MS3601	Pinal	2003	53907
50	357875	Sunday	Pinal	2003	29684
51	359987	Sunset 1	Pinal	2004	10787
52	359988	Sunset 2	Pinal	2004	10788
53	359989	Sunset 3	Pinal	2004	10789
54	360058	Copper Triangle	Pinal	2004	67577
55	359990	Red Mountain	Pinal	2004	10786

358745

Total number of unpatented mining claims = 55

SC

RECEIVED  
BLM AZ STATE OFFICE  
2012 AUG 27 A 10: 21  
PHOENIX, ARIZONA

A/gc

**United States Department of the Interior**  
**Bureau of Land Management**  
 LANDS/RECREATION & PLANNING  
 ONE N CENTRAL AVE  
 PHOENIX, AZ 85004 -2203  
 Phone: 602-417-9200

Receipt

No: 2640896

<b>Transaction #:</b> 2721525	
<b>Date of Transaction:</b> 08/27/2012	
CUSTOMER:	
COPPER FOX SOMBRERO BUTTE CO 11280 N SHADOW VISTA PL ORO VALLEY, AZ 85742-9678 US	

LINE #	QTY	DESCRIPTION	REMARKS	UNIT PRICE	TOTAL
1	1.00	LOCATABLE MINERALS / MINING CLAIMS-NOT NEW-UNADJUD, ONE AUTH NO. ONLY / MINING CLAIM MONEY RECEIVED CASES: AMC371533/\$7700.00	MAINT (55) 2013	- n/a -	7700.00
<b>TOTAL:</b>					<b>\$7,700.00</b>

PAYMENT INFORMATION			
1	AMOUNT:	7700.00	POSTMARKED: N/A
	TYPE:	CHECK	RECEIVED: 08/27/2012
	CHECK NO:	000233	
	NAME:	COPPER FOX SOMBRERO BUTTE CO 11280 N SHADOW VISTA PL ORO VALLEY AZ 85742-9678 US	

REMARKS

This receipt was generated by the automated BLM Collections and Billing System and is a paper representation of a portion of the official electronic record contained therein.

Appendix A  
 Bell Copper Corporation  
 Annual Maintenance Fees

ENTERED INTO COMPUTER

SEP 08 2011

*M*

Claim Name	BLM AMC#
Max 5	371538
Max 6	371539
Max 7	371540
Max 8	371541
Max 9	371542
Max 10	371543
Max 11	371544
Max 12	371545
Max 13	371546
Max 14	371547
Max 15	371548
Max 16	371549
Max 17	371550
Max 18	371551
Max 19	371552
Max 20	371553
Max 21	371554
Max 22	371555
Max 23	371556
Max 24	371557
Max 25	371558
Max 26	371559
Max 27	371560
Max 28	371561
Max 29	371562
Max 30	371563
Max 31	371564
Max F1	371533 ✓
Max F2	371534 ✓
Max F3	371535 ✓
Max F4	371536 ✓
Max F5	371537 ✓
AMY 7	396287
AMY 9	396288
AMY 11	396289
AMY 13	396290
AMY 15	396291
AMY 17	396292

RECEIVED  
 DLM AZ STATE OFFICE  
 2011 AUG 30 A 11:58  
 PHOENIX, ARIZONA

#2419982

38  
*JMC*

United States Department of the Interior  
 Bureau of Land Management  
 LANDS/RECREATION & PLANNING  
 ONE N CENTRAL AVE  
 PHOENIX, AZ 85004 -2203  
 Phone: 602-417-9200

Amc 371533  
 Receipt 396287

No: 2419982

<b>Transaction #:</b> 2495405	
<b>Date of Transaction:</b> 08/30/2011	
CUSTOMER:	
BELL RESOURCES (NEVADA) CORP 9420 E PLACITA OAXACA TUCSON, AZ 85749-9272 US	SEP 08 2011

LINE #	QTY	DESCRIPTION	REMARKS	UNIT PRICE	TOTAL
1	1.00	LOCATABLE MINERALS / MINING CLAIMS-NOT NEW-UNADJUD, ONE AUTH NO. ONLY / MINING CLAIM MONEY RECEIVED CASES: AMC371538/\$5320.00	MAINT 2012/38	- n/a -	5320.00
<b>TOTAL:</b>					<b>\$5,320.00</b>

PAYMENT INFORMATION			
1	AMOUNT:	5320.00	POSTMARKED: N/A
	TYPE:	CHECK	RECEIVED: 08/30/2011
	CHECK NO:	1284	
	NAME:	BELL RESOURCES (NEVADA) CORP 9420 E PLACITA OAXACA TUCSON AZ 85749-9272 US	

REMARKS

This receipt was generated by the automated BLM Collections and Billing System and is a paper representation of a portion of the official electronic record contained therein.



Timothy M. Marsh  
4750 N. Bonanza Ave.  
Tucson, AZ 85749

August 29, 2011

U.S. Department of Interior  
Bureau of Land Management  
Business and Support Services Division  
One North Central Avenue  
Phoenix, AZ 85004-2203

Dear Sir or Madam,

Enclosed please find a check for US\$ 5,320.00 to cover the cost of annual maintenance fees of \$140.00 each on 38 unpatented lode mining claims, further described in the attached documentation. Would you please be so kind as to place your time and date stamp on the accompanying AFFIDAVIT OF PAYMENT attesting to your timely receipt of these funds?

Thank you for your assistance with my request.

Sincerely,

A handwritten signature in black ink, appearing to read "Timothy M. Marsh".

Timothy M. Marsh, PhD, P.E.  
President  
Bell Copper Corporation

RECEIVED  
BLM AZ STATE OFFICE  
2011 AUG 30 A 11:58  
PHOENIX, ARIZONA





AIRC

371533

396287

Timothy M. Marsh  
1780-400 Burrard Street  
Vancouver, B.C. V6C3A6  
Canada

August 23, 2010

U.S. Department of Interior  
Bureau of Land Management  
Business and Support Services Division  
One North Central Avenue  
Phoenix, AZ 85004-2203

Dear Sir or Madam,

Enclosed please find a check for US\$ 5,320.00 to cover the cost of annual maintenance fees of \$140.00 each on 38 unpatented lode mining claims, further described in the attached documentation. Would you please be so kind as to place your time and date stamp on the accompanying AFFIDAVIT OF PAYMENT attesting to your timely receipt of these funds?

Thank you for your assistance with my request.

Sincerely,

Timothy M. Marsh, PhD, P.E.  
President  
Bell Copper Corporation


ENTERED INTO COMPUTER  
SEP 02 2010

RECEIVED  
BLM AZ STATE OFFICE  
2010 AUG 23 P 1:34  
PHOENIX, ARIZONA

NO. OF CLAIMS 38  
AMOUNT 5320.00  
RECEIPT NO. 2197513  
INIT. EM

\*\* BLM-ASO\*\*

Timothy M. Marsh  
9420 East Placita Oaxaca  
Tucson, AZ  
520-749-3144  
[tim.marsh@cox.net](mailto:tim.marsh@cox.net)



### Affidavit of Payment of Mining Claim Annual Maintenance Fees

Bell Copper Corporation hereby remits payment of \$5,320.00 in lieu of annual assessment work on 38 unpatented mining claims named Max 5 through Max 31, Max F1 through Max F5, and AMY-7, AMY-9, AMY-11, AMY-13, AMY-15, and AMY-17, having AMC numbers listed in Appendix A of this Affidavit. The claims are located in the Bunker Hill mining district, Pinal County, Arizona, in Township 8 South, Range 18 East, G&SRBM.

Timothy M. Marsh  
Bell Copper Corporation

August 23, 2010  
Date

Appendix A  
 Bell Copper Corporation  
 Annual Maintenance Fees

Claim Name	BLM AMC#
Max 5	371538
Max 6	371539
Max 7	371540
Max 8	371541
Max 9	371542
Max 10	371543
Max 11	371544
Max 12	371545
Max 13	371546
Max 14	371547
Max 15	371548
Max 16	371549
Max 17	371550
Max 18	371551
Max 19	371552
Max 20	371553
Max 21	371554
Max 22	371555
Max 23	371556
Max 24	371557
Max 25	371558
Max 26	371559
Max 27	371560
Max 28	371561
Max 29	371562
Max 30	371563
Max 31	371564
Max F1	371533
Max F2	371534
Max F3	371535
Max F4	371536
Max F5	371537
AMY 7	396287
AMY 9	396288
AMY 11	396289
AMY 13	396290
AMY 15	396291
AMY 17	396292

RECEIVED  
 BLM AZ STATE OFFICE  
 2010 AUG 23 P 1:34  
 PHOENIX, ARIZONA

ENTERED INTO COMPUTER

SEP 02 2010

**United States Department of the Interior  
Bureau of Land Management  
LANDS/RECREATION & PLANNING  
ONE N CENTRAL AVE  
PHOENIX, AZ 85004 -2203  
Phone:**

Receipt

No: 2197513

<b>Transaction #:</b> 2267384		<b>ENTERED INTO COMPUTER</b>
<b>Date of Transaction:</b> 08/23/2010		
<b>CUSTOMER:</b>	TIMOTHY M MARSH 9420 E PLACITA OAXACA TUCSON, AZ 85749-9272 US	SEP 02 2010

LINE #	QTY	DESCRIPTION	REMARKS	UNIT PRICE	TOTAL
1	1.00	LOCATABLE MINERALS / MINING CLAIMS- NOT NEW-UNADJUD, ONE AUTH NO. ONLY / MINING CLAIM MONEY RECEIVED <b>CASES: AMC371538/\$5320.00</b>	2011 MAINT (38)	- n/a -	5320.00
<b>TOTAL:</b>					<b>\$5,320.00</b>

PAYMENT INFORMATION			
1	<b>AMOUNT:</b>	5320.00	<b>POSTMARKED:</b> N/A
	<b>TYPE:</b>	CHECK	<b>RECEIVED:</b> 08/23/2010
	<b>CHECK NO:</b>	1165	
	<b>NAME:</b>	MARSH, TIMOTHY M 9420 E PLACITA OAXACA TUCSON AZ 85749-9272 US	

REMARKS	

This receipt was generated by the automated BLM Collections and Billing System and is a paper representation of a portion of the official electronic record contained therein.



Amc 371533

396287

Timothy M. Marsh  
1780-400 Burrard Street  
Vancouver, B.C. V6C3A6  
Canada

August 21, 2009

U.S. Department of Interior  
Bureau of Land Management  
Business and Support Services Division  
One North Central Avenue  
Phoenix, AZ 85004-2203

Dear Sir or Madam,

Enclosed please find a check for US\$ 5,320.00 to cover the cost of annual maintenance fees of \$140.00 each on 38 unpatented lode mining claims, further described in the attached documentation. Would you please be so kind as to place your time and date stamp on the accompanying AFFIDAVIT OF PAYMENT attesting to your timely receipt of these funds?

Thank you for your assistance with my request.

Sincerely,

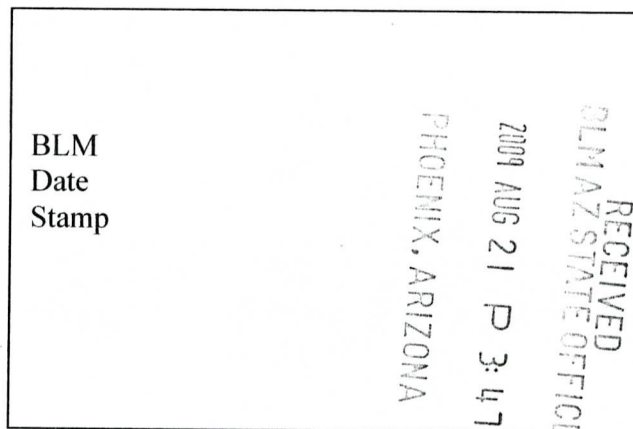
A handwritten signature in black ink, appearing to read "Timothy M. Marsh".

Timothy M. Marsh, PhD, P.E.  
VP Exploration  
Bell Copper Corporation

ENTERED INTO COMPUTER  
AUG 24 2009 PB

RECEIVED  
BLM AZ STATE OFFICE  
2009 AUG 21 P 3:47  
PHOENIX, ARIZONA

Timothy M. Marsh  
9420 East Placita Oaxaca  
Tucson, AZ  
520-749-3144  
[tim.marsh@cox.net](mailto:tim.marsh@cox.net)



### **Affidavit of Payment of Mining Claim Annual Maintenance Fees**

Bell Copper Corporation hereby remits payment of \$5,320.00 in lieu of annual assessment work on 38 unpatented mining claims named Max 5 through Max 31, Max F1 through Max F5, and AMY-7, AMY-9, AMY-11, AMY-13, AMY-15, and AMY-17, having AMC numbers listed in Appendix A of this Affidavit. The claims are located in the Bunker Hill mining district, Pinal County, Arizona, in Township 8 South, Range 18 East, G&SRBM.

---

Timothy M. Marsh  
Bell Copper Corporation

---

Date

Appendix A  
 Bell Copper Corporation  
 Annual Maintenance Fees

Claim Name	BLM AMC#
/ Max 5	371538
/ Max 6	371539
/ Max 7	371540
/ Max 8	371541
/ Max 9	371542
/ Max 10	371543
/ Max 11	371544
/ Max 12	371545
/ Max 13	371546
/ Max 14	371547
/ Max 15	371548
/ Max 16	371549
/ Max 17	371550
/ Max 18	371551
/ Max 19	371552
/ Max 20	371553
/ Max 21	371554
/ Max 22	371555
/ Max 23	371556
/ Max 24	371557
/ Max 25	371558
/ Max 26	371559
/ Max 27	371560
/ Max 28	371561
/ Max 29	371562
/ Max 30	371563
/ Max 31	371564
/ Max F1	371533
/ Max F2	371534
/ Max F3	371535
/ Max F4	371536
/ Max F5	371537
/ AMY 7	396287
/ AMY 9	396288
/ AMY 11	396289
/ AMY 13	396290
/ AMY 15	396291
/ AMY 17	396292

RECEIVED  
 BLM AZ STATE OFFICE  
 2009 AUG 21 P 3:47  
 PHOENIX, ARIZONA

Lead #  
 371533  
 396287

371533 - 564  
 396287 - 292

38/50

ENTERED INTO COMPUTER  
 AUG 24 2009 PB

LR2000 Production

**Message:**

**38 ROWS RETRIEVED**

**CBS Export Results Report**

- Case Recordation**
- View
- Mining Claims**
- View/Update
- Mass Owner
- Mass Action
- Status**
- View
- LLD / Land**
- View LLD
- Customer Name**
- New
- View/Update
- Transaction Rpts**
- Mass Upd Report
- MC CBS Export
- CBS Import Rpt
- Data Scan
- Case Scan
- Administration**
- My Permissions
- Decode Tables

Include Resolved Records

*Record Status*

- Error Records (E/M/I)
- Accepted Records (A/W)
- "On Hold" Records (H)
- All Records (for s/n or receipt nr)
- Exported, No Results From CBS
- New (not yet exported)

*Search Criteria Responsible Are*

Enter export Date (mm/dd/yyyy) ALL  User (U,X)

Serial Number match (optional)  Programmer

Receipt Nr (optional) 1984489  All (U,P,X)

Export Nr (exclusive)

LR2000 User (defaults to login) ALL

Query

Reset

User

	Resend?	Export Nr	A/D	Serial Nr	Mult	Code	\$ Amount	Remarks	Receipt Nr	LR2000 User	#Msg
1	<input type="checkbox"/>	2375264	A	AMC371533		682	140.00	2010	1984489	PAULINEB	
2	<input type="checkbox"/>	2375265	A	AMC371534		682	140.00	2010	1984489	PAULINEB	
3	<input type="checkbox"/>	2375266	A	AMC371535		682	140.00	2010	1984489	PAULINEB	
4	<input type="checkbox"/>	2375267	A	AMC371536		682	140.00	2010	1984489	PAULINEB	
5	<input type="checkbox"/>	2375268	A	AMC371537		682	140.00	2010	1984489	PAULINEB	
6	<input type="checkbox"/>	2375269	A	AMC371538		682	140.00	2010	1984489	PAULINEB	
7	<input type="checkbox"/>	2375270	A	AMC371539		682	140.00	2010	1984489	PAULINEB	
8	<input type="checkbox"/>	2375271	A	AMC371540		682	140.00	2010	1984489	PAULINEB	
9	<input type="checkbox"/>	2375272	A	AMC371541		682	140.00	2010	1984489	PAULINEB	
10	<input type="checkbox"/>	2375273	A	AMC371542		682	140.00	2010	1984489	PAULINEB	
11	<input type="checkbox"/>	2375274	A	AMC371543		682	140.00	2010	1984489	PAULINEB	



Switch Screen

Function Keys	
Alt <-	Back
Alt >-	Forward



**United States Department of the Interior**  
**Bureau of Land Management**  
 BUSINESS & SUPPORT SVCS DIV  
 ONE N CENTRAL AVE SUITE 800  
 PHOENIX, AZ 85004 -4427  
 Phone: (602) 417-9200

Receipt

No: 1984489

<b>Transaction #:</b> 2048582		<b>ENTERED INTO COMPUTER</b>
<b>Date of Transaction:</b> 08/21/2009		
<b>CUSTOMER:</b>	TIMOTHY M MARSH 9420 E PLACITA OAXACA TUCSON, AZ 85749-9272 US	AUG 24 2009 <i>JB</i>

LINE #	QTY	DESCRIPTION	REMARKS	UNIT PRICE	TOTAL
1	1.00	LOCATABLE MINERALS / MINING CLAIMS-NOT NEW-UNADJUD, ONE AUTH NO. ONLY / MINING CLAIM MONEY RECEIVED CASES: AMC371538/\$5320.00	MAINT (38)	- n/a -	5320.00
<b>TOTAL:</b>					<b>\$5,320.00</b>

PAYMENT INFORMATION					
1	AMOUNT:	5320.00	POSTMARKED:	N/A	
	TYPE:	CHECK	RECEIVED:	08/21/2009	
	CHECK NO:	1054			
	NAME:	MARSH, TIMOTHY M 9420 E PLACITA OAXACA TUCSON AZ 85749-9272 US			

REMARKS

This receipt was generated by the automated BLM Collections and Billing System and is a paper representation of a portion of the official electronic record contained therein.


Timothy M. Marsh  
9420 East Placita Oaxaca  
Tucson, AZ 85749  
520-749-3144  
tim.marsh@cox.net

AMC 371533

RECEIVED BLM AZ STATE OFFICE	2008 AUG 25 A 10:19 PHOENIX, ARIZONA	BLM Date Stamp
---------------------------------	---	----------------------

### Affidavit of Payment of Mining Claim Annual Maintenance Fees

Bell Resources Corporation hereby remits payment of \$4,000.00 in lieu of annual assessment work on 32 unpatented mining claims named Max 5 through Max 31 and Max F1 through Max F5, having AMC numbers listed in Appendix A of this Affidavit. The claims are located in the Bunker Hill mining district, Pinal County, Arizona, in Township 8 South, Range 18 East.



Timothy M. Marsh  
Bell Copper Corporation

August 25, 2008  
Date

ENTERED IN COMPUTER

RE  
9/10/08

Appendix A  
 Bell Copper Corporation  
 Annual Maintenance Fees

Claim Name	BLM AMC#
Max 5	371538
Max 6	371539
Max 7	371540
Max 8	371541
Max 9	371542
Max 10	371543
Max 11	371544
Max 12	371545
Max 13	371546
Max 14	371547
Max 15	371548
Max 16	371549
Max 17	371550
Max 18	371551
Max 19	371552
Max 20	371553
Max 21	371554
Max 22	371555
Max 23	371556
Max 24	371557
Max 25	371558
Max 26	371559
Max 27	371560
Max 28	371561
Max 29	371562
Max 30	371563
Max 31	371564
Max F1	371533
Max F2	371534
Max F3	371535
Max F4	371536
Max F5	371537

RECEIVED  
 BLM AZ STATE OFFICE  
 2008 AUG 25 A 10:19  
 PHOENIX, ARIZONA

32  
 AMC

#1769494

United States Department of the Interior  
 Bureau of Land Management  
 BUSINESS & SUPPORT SVCS DIV  
 ONE N CENTRAL AVE SUITE 800  
 PHOENIX, AZ 85004 -4427  
 Phone: (602) 417-9200

Receipt

No:

1769494

<b>Transaction #:</b> 1827167	
<b>Date of Transaction:</b> 08/25/2008	
<b>CUSTOMER:</b>	TIMOTHY M MARSH 9420 E PLACITA OAXACA TUCSON, AZ 85749

LINE #	QTY	DESCRIPTION	REMARKS	UNIT PRICE	TOTAL
1	1.00	LOCATABLE MINERALS / MINING CLAIMS-NOT NEW-UNADJUD, ONE AUTH NO. ONLY / MINING CLAIM MONEY RECEIVED (455) CASES: AMC371538/\$4000.00	MAINT 2009/32	- n/a -	4000.00
<b>TOTAL:</b>					<b>\$4,000.00</b>

PAYMENT INFORMATION			
1	AMOUNT:	\$4,000.00	POSTMARKED: N/A
	TYPE:	CHECK	RECEIVED: 08/25/2008
	CHECK NO:	000333	
	NAME:	BELL RESOURCES CORP , M 1780 400 BARRARD ST VANCOUVER BC CANADA NS V6C 3A6	

REMARKS

This receipt was generated by the automated BLM Collections and Billing System and is a paper representation of a portion of the official electronic record contained therein.



BELL RESOURCES  
CORPORATION

Amc 371533

Mr. Gregg Mackinder  
1780-400 Burrard Street  
Vancouver, B.C. V6C3A6  
Canada

August 7, 2006

U.S. Department of Interior  
Bureau of Land Management  
Business and Support Services Division  
One North Central Avenue  
Phoenix, AZ 85004-2203

Dear Sir or Madam,

Enclosed please find a check for US\$ 4,000.00 to cover the cost of annual maintenance fees of \$125.00 each on 32 unpatented lode mining claims, further described in the attached documentation. Would you please be so kind as to place your time and date stamp on the accompanying AFFIDAVIT OF PAYMENT attesting to your timely receipt of these funds?


Thank you for your assistance with my request.

Sincerely,

Gregg Mackinder  
Controller  
Bell Resources Corporation

RECEIVED  
B.L.M. AZ STATE OFFICE  
2007 AUG 15 A 11: 52  
PHOENIX, ARIZONA

Amy B. Eichenlaub  
2826 E. Alta Vista St.  
Tucson, AZ 85716  
520-907-9564  
amye@nexvu.ca



## Affidavit of Payment of Mining Claim Annual Maintenance Fees

Bell Resources Corporation hereby remits payment of \$4,000.00 in lieu of annual assessment work on 32 unpatented mining claims named Max 5 through Max 31 and Max F1 through Max F5, having AMC numbers listed in Appendix A of this Affidavit. The claims are located in the Bunker Hill mining district, Pinal County, Arizona, in Township 8 South, Range 18 East.

---

Amy B. Eichenlaub  
Bell Resources Corporation

---

Date

Appendix A  
Bell Resources Corporation  
Annual Maintenance Fees

Claim Name	BLM AMC#	BLM Filing Date	Owner
Max 5	371538	4/21/2006	Bell Resources
Max 6	371539	4/21/2006	Bell Resources
Max 7	371540	4/21/2006	Bell Resources
Max 8	371541	4/21/2006	Bell Resources
Max 9	371542	4/21/2006	Bell Resources
Max 10	371543	4/21/2006	Bell Resources
Max 11	371544	4/21/2006	Bell Resources
Max 12	371545	4/21/2006	Bell Resources
Max 13	371546	4/21/2006	Bell Resources
Max 14	371547	4/21/2006	Bell Resources
Max 15	371548	4/21/2006	Bell Resources
Max 16	371549	4/21/2006	Bell Resources
Max 17	371550	4/21/2006	Bell Resources
Max 18	371551	4/21/2006	Bell Resources
Max 19	371552	4/21/2006	Bell Resources
Max 20	371553	4/21/2006	Bell Resources
Max 21	371554	4/21/2006	Bell Resources
Max 22	371555	4/21/2006	Bell Resources
Max 23	371556	4/21/2006	Bell Resources
Max 24	371557	4/21/2006	Bell Resources
Max 25	371558	4/21/2006	Bell Resources
Max 26	371559	4/21/2006	Bell Resources
Max 27	371560	4/21/2006	Bell Resources
Max 28	371561	4/21/2006	Bell Resources
Max 29	371562	4/21/2006	Bell Resources
Max 30	371563	4/21/2006	Bell Resources
Max 31	371564	4/21/2006	Bell Resources
Max F1	371533	4/21/2006	Bell Resources
Max F2	371534	4/21/2006	Bell Resources
Max F3	371535	4/21/2006	Bell Resources
Max F4	371536	4/21/2006	Bell Resources
Max F5	371537	4/21/2006	Bell Resources
Audacious	N/A	Patented claim	Bell Resources
Grand Duke	N/A	Patented claim	Silver Nickel Mining
Gulch Copper	N/A	Patented claim	Silver Nickel Mining
Magma Chief Ext	357560	3/5/2003	Silver Nickel Mining
Battle Axe	357561	3/5/2003	Silver Nickel Mining
Kin Sabie	357562	3/5/2003	Silver Nickel Mining
Sunset 1	359987	2/5/2004	Silver Nickel Mining
Sunset 2	359988	2/5/2004	Silver Nickel Mining
Sunset 3	359989	2/5/2004	Silver Nickel Mining
Red Mountain	359990	2/5/2004	Silver Nickel Mining
Sunset	357853	4/11/2003	Silver Nickel Mining
Jewel	357854	4/11/2003	Silver Nickel Mining
Hot Foot Johnny	357871	4/11/2003	Silver Nickel Mining
Bagdad MS3601	357873	4/28/2003	Silver Nickel Mining
Copper Reef No. 2	357874	4/28/2003	Silver Nickel Mining
Copper Ridge	358745	10/10/2003	Silver Nickel Mining
Copper Ridge 1	358746	10/10/2003	Silver Nickel Mining
Lookout MS3601	358032	5/12/2003	Silver Nickel Mining
Sunday	357875	4/28/2003	Silver Nickel Mining
Copper Triangle	360058	2/16/2004	Silver Nickel Mining

371533 - 371564  
**ONLY**  
32  
TMC  
PB

357560 - 357562  
357853 - 357854  
357871 - 357875  
357873 - 357875  
359987 - 359990  
360058  
PHOENIX, ARIZONA  
2007 AUG 15 A 11: 52  
RECEIVED  
B.L.M. AZ STATE OFFICE

**United States Department of the Interior**  
**Bureau of Land Management**  
 BUSINESS & SUPPORT SVCS DIV  
 ONE N CENTRAL AVE SUITE 800  
 PHOENIX, AZ 85004 -4427  
 Phone: (602) 417-9200

Receipt

No: 1544676

<b>Transaction #:</b> 1596054		<b>ENTERED INTO COMPUTER</b>
<b>Date of Transaction:</b> 08/15/2007		
<b>CUSTOMER:</b>	BELL ROURCES CORP 1780-400 BURRARD ST VANCOUVER BC CANADA,NS V6C 3A6	AUG 17 2007 <i>PB</i> + VERIFIED

LINE #	QTY	DESCRIPTION	REMARKS	UNIT PRICE	TOTAL
1	1.00	LOCATABLE MINERALS / MINING CLAIMS- NOT NEW-UNADJUD,ONE AUTH NO. ONLY / MINING CLAIM MONEY RECEIVED (455) CASES: AMC371538/\$4000.00	MAINT 2008/32	- n/a -	4000.00
<b>TOTAL:</b>					<b>\$4,000.00</b>

PAYMENT INFORMATION			
1	AMOUNT:	\$4,000.00	POSTMARKED: N/A
	TYPE:	CHECK	RECEIVED: 08/15/2007
	CHECK NO:	000218	
	NAME:	BELL ROURCES CORP 1780-400 BURRARD ST VANCOUVER BC CANADA NS V6C 3A6	

REMARKS

This receipt was generated by the automated BLM Collections and Billing System and is a paper representation of a portion of the official electronic record contained therein.



**Message:**

**32 ROWS RETRIEVED**

**CBS Export Results Report**

Include Resolved Records

**Record Status**

- Error Records (E/M/I)
- Accepted Records (A/W)
- "On Hold" Records (H)
- All Records (for s/n or receipt nr)
- Exported, No Results From CBS
- New (not yet exported)

**Search Criteria**

Enter export Date (mm/dd/yyyy) ALL  
 Serial Number match (optional) \_\_\_\_\_  
 Receipt Nr (optional) 1544676  
 Export Nr (exclusive) \_\_\_\_\_  
 LR2000 User (defaults to login) ALL

**Responsible Area (Errors Only)**

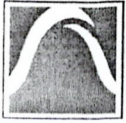
- User (U,X)
- Programmer (P,X)
- All (U,P,X)

Query

Reset

[User Guide](#)

	Resend?	Export Nr	A/D	Serial Nr	Mult	Code	\$ Amount	Remarks	Receipt Nr	LR2000 User	#Msg	Resolved?	OK	Stat1
1	<input type="checkbox"/>	1340413	A	AMC371533		582	125.00	2008	1544676	P5BROWN		<input type="checkbox"/>		



BELL RESOURCES  
CORPORATION

Amc 371533

Mr. William Caughill  
1780-400 Burrard Street  
Vancouver, B.C. V6C3A6  
Canada

August 7, 2006

U.S. Department of Interior  
Bureau of Land Management  
Business and Support Services Division  
One North Central Avenue  
Phoenix, AZ 85004-2203

Dear Sir or Madam,

Enclosed please find a check for US\$ 4,000.00 to cover the cost of annual maintenance fees of \$125.00 each on 32 unpatented lode mining claims, further described in the attached documentation. Would you please be so kind as to place your time and date stamp on the accompanying AFFIDAVIT OF PAYMENT attesting to your timely receipt of these funds?


Thank you for your assistance with my request.

Sincerely,

William Caughill  
Controller  
Bell Resources Corporation



RECEIVED  
BUREAU OF  
LAND MANAGEMENT  
2006 AUG 25 P 12:21  
ARIZONA  
STATE OFFICE  
PHOENIX, ARIZONA

William J. Caughill  
#1780 – 400 Burrard Street  
Vancouver, BC  
V6C 3A6  
bcaughill@nexvu.ca



### Affidavit of Payment of Mining Claim Annual Maintenance Fees

Bell Resources Corporation hereby remits payment of \$4,000.00 in lieu of annual assessment work on 32 unpatented mining claims named Max 5 through Max 31 and Max F1 through Max F5, having AMC numbers listed in Appendix A of this Affidavit. The claims are located in the Bunker Hill mining district, Pinal County, Arizona, in Township 8 South, Range 18 East.

  
\_\_\_\_\_  
William J. Caughill  
Bell Resources Corporation  
  
\_\_\_\_\_  
Date

Appendix A  
 Bell Resources Corporation  
 Annual Maintenance Fees

Claim Name	BLM AMC#	BLM Filing Date
Max 5	371538	4/21/2006
Max 6	371539	4/21/2006
Max 7	371540	4/21/2006
Max 8	371541	4/21/2006
Max 9	371542	4/21/2006
Max 10	371543	4/21/2006
Max 11	371544	4/21/2006
Max 12	371545	4/21/2006
Max 13	371546	4/21/2006
Max 14	371547	4/21/2006
Max 15	371548	4/21/2006
Max 16	371549	4/21/2006
Max 17	371550	4/21/2006
Max 18	371551	4/21/2006
Max 19	371552	4/21/2006
Max 20	371553	4/21/2006
Max 21	371554	4/21/2006
Max 22	371555	4/21/2006
Max 23	371556	4/21/2006
Max 24	371557	4/21/2006
Max 25	371558	4/21/2006
Max 26	371559	4/21/2006
Max 27	371560	4/21/2006
Max 28	371561	4/21/2006
Max 29	371562	4/21/2006
Max 30	371563	4/21/2006
Max 31	371564	4/21/2006
Max F1	371533	4/21/2006
Max F2	371534	4/21/2006
Max F3	371535	4/21/2006
Max F4	371536	4/21/2006
Max F5	371537	4/21/2006

371533 - 371564

ARIZONA  
 STATE OFFICE  
 PHOENIX, ARIZONA

2006 AUG 25 P 12: 21

RECEIVED  
 BUREAU OF  
 LAND MANAGEMENT

**United States Department of the Interior**  
**Bureau of Land Management**  
 BUSINESS & SUPPORT SVCS DIV  
 ONE N CENTRAL AVE  
 PHOENIX, AZ 85004 -2203  
 Phone: (602) 417-9200

Receipt

No:

1344816

<b>Transaction #:</b> 1390062	<b>ENTERED INTO COMPUTER</b>
<b>Date of Transaction:</b> 08/28/2006	
<b>CUSTOMER:</b> BELL RESOURCES #1780 - 400 BURRARD STREET VANCOUVER, BC V6C 3A6	AUG 31 2006 <i>PB</i>

LINE #	QTY	DESCRIPTION	REMARKS	UNIT PRICE	TOTAL
1	1.00	LOCATABLE MINERALS / MINING CLAIMS-NOT NEW-UNADJUD, ONE AUTH NO. ONLY / MINING CLAIM MONEY RECEIVED (455) CASES: AMC371538/\$4000.00	MAINT 2007 (32)	- n/a -	4000.00
<b>TOTAL:</b>					<b>\$4,000.00</b>

PAYMENT INFORMATION					
1	AMOUNT:	\$4,000.00	POSTMARKED:	08/24/2006	
	TYPE:	FOREIGN CHECK	RECEIVED:	08/25/2006	
	CHECK NO:	000032			
	NAME:	BELL RESOURCES CORP #1780 - 400 BURRARD STREET VANCOUVER BC V6C 3A6			

REMARKS

This receipt was generated by the automated BLM Collections and Billing System and is a paper representation of a portion of the official electronic record contained therein.

**NOTICE!!**

**These documents have been scanned!**

**Do not place un-scanned documents beneath this notice!**

**Do not remove this notice from this file!**

GPO Jacket No. 560-102  
Print Order 61540  
Rise Business Services, LLC  
Job=AZ15 5/30/2019



Box Number= AZ15104



Claim Begin-End: AMC371533-AMC371564

**5 Miscellaneous**



AZ15104-1

AMC371533-AMC371978

**NO  
DOCUMENTS  
FOUND**

NO DOCUMENTS FOUND  
NO DOCUMENTS FOUND

**NOTICE!!**

**These documents have been scanned!**

**Do not place un-scanned documents beneath this notice!**

**Do not remove this notice from this file!**

GPO Jacket No. 560-102  
Print Order 61540  
Rise Business Services, LLC  
Job=AZ15 5/30/2019



Box Number= AZ15104



Claim Begin-End: AMC371533-AMC371564

**6 Location Notices-Amendments and Supporting Documents**



AZ15104-1

AMC371533-AMC371978



MINING CLAIM STATUS REPORT

STATUS:  
MTP CHECKED BY SC  
GEO CHECKED BY SC

LEAD SERIAL NO. AMC 371533 THROUGH AMC 371564

# <u>30</u> LODE	LOCATION FEE @ \$30 =	\$ <u>960</u>
# _____ PLACER	PROCESSING FEE @ \$15 =	\$ <u>480</u>
# _____ ASSOCIATION PL	MAINTENANCE FEE @ \$125 =	\$ <u>4000.</u>
# _____ MILL SITE	OVERAGE	\$ _____
# _____ TUNNEL SITE	SHORTAGE	\$ _____
	OTHER FEES	\$ _____
	TOTAL	\$ <u>5,440.00</u>

OVER-THE-COUNTER  MAIL  TIMELY FILED: YES  NO

LEGAL DESCRIPTION: T 8S R 18E SEC 23, 14, 26

T \_\_\_\_\_ R \_\_\_\_\_ SEC \_\_\_\_\_

T \_\_\_\_\_ R \_\_\_\_\_ SEC \_\_\_\_\_

T \_\_\_\_\_ R \_\_\_\_\_ SEC \_\_\_\_\_

BLM  FOREST SERVICE  SUBJ TO PL 359: YES  NO

WILDERNESS AREA: NO  YES

SPLIT ESTATE: SX  PX  SRHA  OTHER  N/A   
PROPER NOTICE FILED IF LOCATED ON SRHA LANDS-YES  NO  N/A

RECONVEYED MINERALS ON BLM LANDS REQUIRE OPENING ORDERS FROM 1944 TO 1993. OPEN TO ENTRY ON: \_\_\_\_\_ N/A

STATUS; VOID  PARTIALLY VOID  PRIVATE MINERALS   
WITHDRAWN LANDS  OTHER

CLAIMANT ACKNOWLEDGES THAT PORTIONS OF THE CLAIM(S) MAY BE VOID OR VOIDABLE. Claimant Signature: \_\_\_\_\_

COMMENTS: Claimant is filling in empty spots around his Patent. TMM

Sec 26 Claimant takes no interest in Part of this section, Sec. 26

SX PAT # 1113685 Sec. 26 FINAL ADJUDICATION AB 9/8/06

Tim Marsh  
 10354 East Jan Avenue  
 Mesa, AZ 85209



OFFICIAL RECORDS OF  
 PINAL COUNTY RECORDER  
 LAURA DEAN-LYTTLE

DATE/TIME: 02/27/06 1035  
 FEE: \$13.00  
 PAGES: 1  
 FEE NUMBER: 2006-027209

**LOCATION NOTICE FOR LODE MINING CLAIM**

NOTICE IS HEREBY GIVEN that the MAX Fl lode mining claim has been located by Tim Marsh, Bell Resources Corporation - US, whose current mailing address is 10354 E. Jan Avenue, Mesa, Arizona 85208. The general course of this claim is north - south and it is situated in Pinal County, Arizona. This claim is 400 feet in length and 200 feet in width. This claim runs from the location monument on which this location notice is posted approximately 200 feet in a northerly direction to the north end line and 200 feet in a southerly direction to the south end line. This claim is marked by six monuments, one at each corner and one at the center of each end line of the claim.

The location monument on which this notice is posted is situated within Section 23, Township 8 South, Range 18 West, Gila and Salt River Base and Meridian, Arizona, and this claim occupies the following quarter section (s), section (s), Township (s), and Range (s):

Quarter section	Section	Township	Range
<u>NW</u> 1/4	Section <u>23</u>	Township 8 South	Range 18 East
1/4	Section _____	Township 8 South	Range 18 East
1/4	Section _____	Township 8 South	Range 18 East
1/4	Section _____	Township 8 South	Range 18 East

The northeast corner of this claim is approximately 1,250 feet South and 4,920 feet West of the Northeast corner of Section 23, Township 8 South, and Range 18 East, Gila and Salt River Base and Meridian.

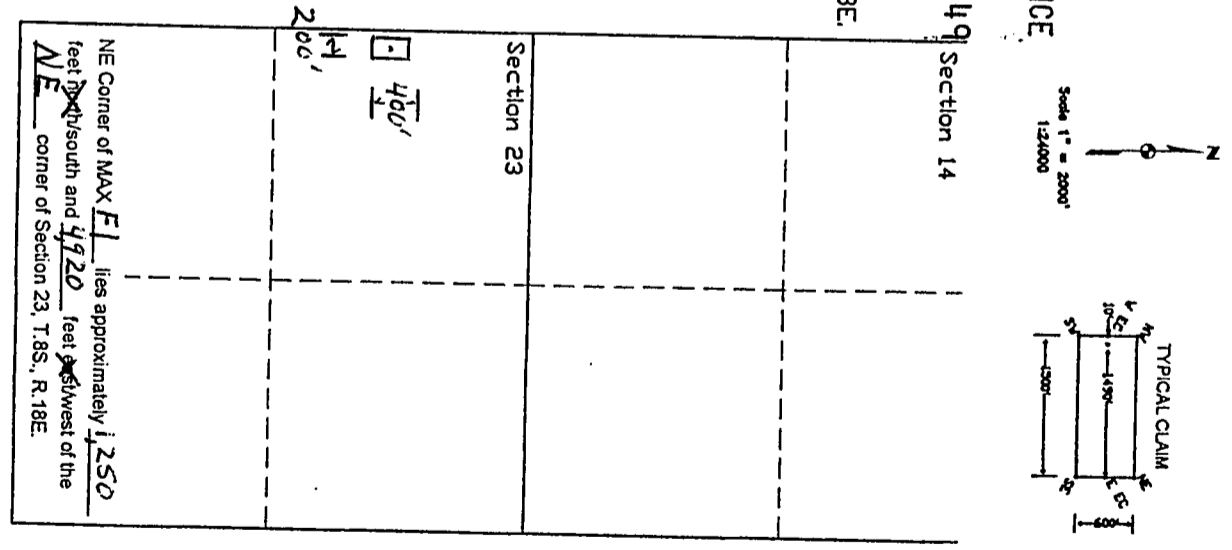
DATED AND POSTED on the ground this 22 day of February, 2006.

Curtis Barlow Agent for: Tim Marsh  
~~David C. Knight~~ Bell Resources Corporation - US  
 Curtis Barlow 10354 E. Jan Avenue  
 Mesa, Arizona 85208

AMD 371533

**Claim Map for MAX Lode Claim**

RECEIVED  
 D.L.M. AZ STATE OFFICE  
 2006 APR 21 A 9:49  
 PHOENIX, AZ  
 T.8S., R.18E.



The above map depicts the MAX Fl lode mining claim, which is located in Section (s) 23, Township 8 South, Range 18 East, Gila and Salt River Base Meridian, Pinal County, Arizona. The claim corners, end centers, and location monument are marked by 2 inch by 2 inch by 5 foot wooden posts with aluminum tags. The bearings and distances between claim corners are as depicted on the map.

Tim Marsh  
 10354 East Jan Ave  
 Mesa, AZ 85209



OFFICIAL RECORDS OF  
 PINAL COUNTY RECORDER  
 LAURA DEAN-LYTL

DATE/TIME: 02/27/06 1035  
 FEE: \$13.00  
 PAGES: 1  
 FEE NUMBER: 2006-027210

102

**LOCATION NOTICE FOR LODE MINING CLAIM**

NOTICE IS HEREBY GIVEN that the MAX F2 lode mining claim has been located by Tim Marsh, Bell Resources Corporation - US, whose current mailing address is 10354 E. Jan Avenue, Mesa, Arizona 85208. The general course of this claim is north - south and it is situated in Pinal County, Arizona. This claim is 200 feet in length and 200 feet in width. This claim runs from the location monument on which this location notice is posted approximately 100 feet in a northerly direction to the north end line and 100 feet in a southerly direction to the south end line. This claim is marked by six monuments, one at each corner and one at the center of each end line of the claim.

The location monument on which this notice is posted is situated within Section 23, Township 8 South, Range 18 West, Gila and Salt River Base and Meridian, Arizona, and this claim occupies the following quarter section (s), section (s), Township (s), and Range (s):

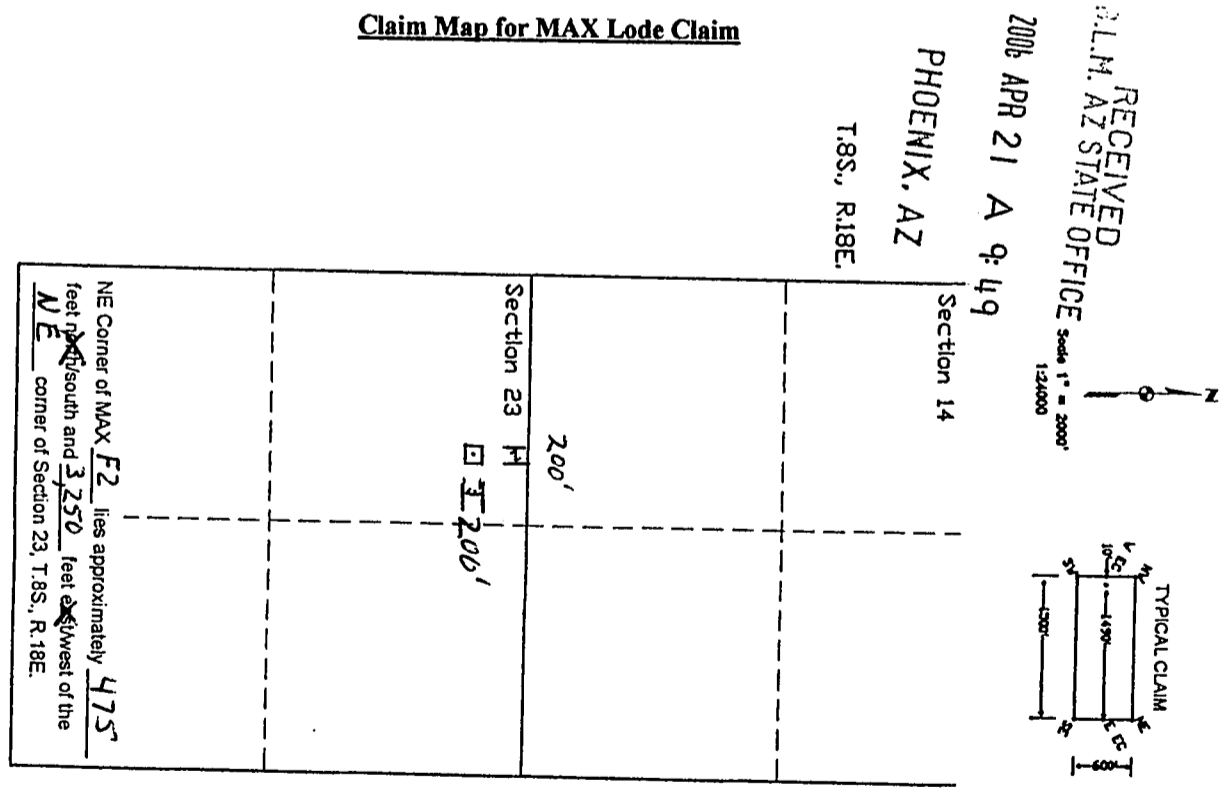
Quarter section	Section	Township	Range
<u>NW</u> 1/4	Section <u>23</u>	Township 8 South	Range 18 East
1/4	Section _____	Township 8 South	Range 18 East
1/4	Section _____	Township 8 South	Range 18 East
1/4	Section _____	Township 8 South	Range 18 East

The northeast corner of this claim is approximately 475 feet south and 3,250 feet west of the Northeast corner of Section 23, Township 8 South, and Range 18 East, Gila and Salt River Base and Meridian.

DATED AND POSTED on the ground this 22 day of February, 2006.

Curtis Barlow Agent for: Tim Marsh  
 Bell Resources Corporation - US  
 10354 E. Jan Avenue  
 Mesa, Arizona 85208

**Claim Map for MAX Lode Claim**



AMC 371534

RECEIVED  
 P.M. AZ STATE OFFICE  
 2006 APR 21 A 9:49  
 PHOENIX, AZ  
 T.8S., R.18E.

The above map depicts the MAX F2 lode mining claim, which is located in Section (s) 23, Township 8 South, Range 18 East, Gila and Salt River Base Meridian, Pinal County, Arizona. The claim corners, end centers, and location monument are marked by 2 inch by 2 inch by 5 foot wooden posts with aluminum tags. The bearings and distances between claim corners are as depicted on the map.

TIM MARSH  
 10354 East Jan Avenue  
 Mesa AZ 85209



OFFICIAL RECORDS OF  
 PINAL COUNTY RECORDER  
 LAURA DEAN-LYTTLE

DATE/TIME: 02/27/06 1035  
 FEE: \$13.00  
 PAGES: 1  
 FEE NUMBER: 2006-027211

**LOCATION NOTICE FOR LODE MINING CLAIM**

NOTICE IS HEREBY GIVEN that the MAX F3 lode mining claim has been located by Tim Marsh, Bell Resources Corporation - US, whose current mailing address is 10354 E. Jan Avenue, Mesa, Arizona 85208. The general course of this claim is north - south and it is situated in Pinal County, Arizona. This claim is 200 feet in length and 200 feet in width. This claim runs from the location monument on which this location notice is posted approximately 100 feet in a northerly direction to the north end line and 100 feet in a southerly direction to the south end line. This claim is marked by six monuments, one at each corner and one at the center of each end line of the claim.

The location monument on which this notice is posted is situated within Section 23, Township 8 South, Range 18 West, Gila and Salt River Base and Meridian, Arizona, and this claim occupies the following quarter section (s), section (s), Township (s), and Range (s):

Quarter section	Section	Township	Range
NW 1/4	Section <u>23</u>	Township 8 South	Range 18 East
1/4	Section _____	Township 8 South	Range 18 East
1/4	Section _____	Township 8 South	Range 18 East
1/4	Section _____	Township 8 South	Range 18 East

The Northeast corner of this claim is approximately 1410 feet South and 2885 feet West of the Northeast corner of Section 23, Township 8 South, and Range 18 East, Gila and Salt River Base and Meridian.

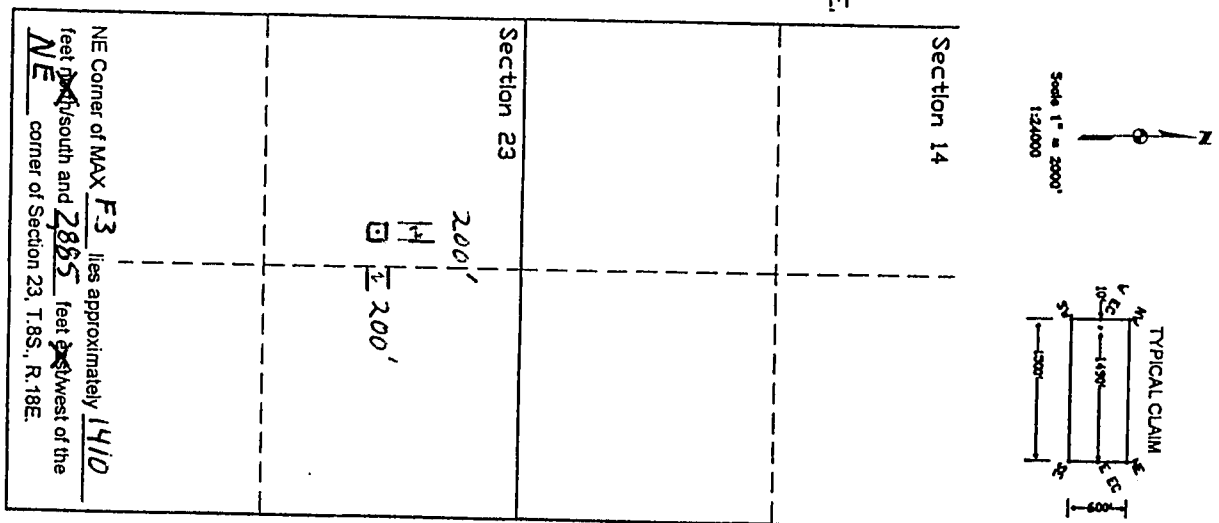
DATED AND POSTED on the ground this 23 day of February, 2006.

Curtis Barlow Agent for: Tim Marsh  
 David C. Knight Bell Resources Corporation - US  
 Curtis Barlow 10354 E. Jan Avenue  
 Mesa, Arizona 85208

**Claim Map for MAX Lode Claim**

RECEIVED  
 D.L.M. AZ STATE OFFICE  
 2006 APR 21 A 9:49  
 PHOENIX, AZ  
 T.8S., R.18E.

AMC 371535



The above map depicts the MAX F3 lode mining claim, which is located in Section (s) 23, Township 8 South, Range 18 East, Gila and Salt River Base Meridian, Pinal County, Arizona. The claim corners, end centers, and location monument are marked by 2 inch by 2 inch by 5 foot wooden posts with aluminum tags. The bearings and distances between claim corners are as depicted on the map.

Tim Marsh  
 10354 East Jan Avenue  
 Mesa, AZ 85209



OFFICIAL RECORDS OF  
 PINAL COUNTY RECORDER  
 LAURA DEAN-LYTTLE

OR

DATE/TIME: 02/27/06 1035  
 FEE: \$13.00  
 PAGES: 1  
 FEE NUMBER: 2006-027212

**LOCATION NOTICE FOR LODE MINING CLAIM**

NOTICE IS HEREBY GIVEN that the MAX F4 lode mining claim has been located by Tim Marsh, Bell Resources Corporation - US, whose current mailing address is 10354 E. Jan Avenue, Mesa, Arizona 85208. The general course of this claim is north - south and it is situated in Pinal County, Arizona. This claim is 800 feet in length and 300 feet in width. This claim runs from the location monument on which this location notice is posted approximately 400 feet in a northerly direction to the north end line and 400 feet in a southerly direction to the south end line. This claim is marked by six monuments, one at each corner and one at the center of each end line of the claim.

The location monument on which this notice is posted is situated within Section 23, Township 8 South, Range 18 West, Gila and Salt River Base and Meridian, Arizona, and this claim occupies the following quarter section (s), section (s), Township (s), and Range (s):

Quarter section	Section	Township	Range
<u>NE</u> 1/4	Section <u>23</u>	Township 8 South	Range 18 East
<u>NW</u> 1/4	Section <u>23</u>	Township 8 South	Range 18 East
<u>SE</u> 1/4	Section <u>14</u>	Township 8 South	Range 18 East
<u>SW</u> 1/4	Section <u>14</u>	Township 8 South	Range 18 East

The northeast corner of this claim is approximately 180 feet North and 2,420 feet West of the Northeast corner of Section 23, Township 8 South, and Range 18 East, Gila and Salt River Base and Meridian.

DATED AND POSTED on the ground this 23 day of February, 2006.

Curtis Bairlow Agent for: Tim Marsh  
 Bell Resources Corporation - US  
 10354 E. Jan Avenue  
 Mesa, Arizona 85208

AMC 371536

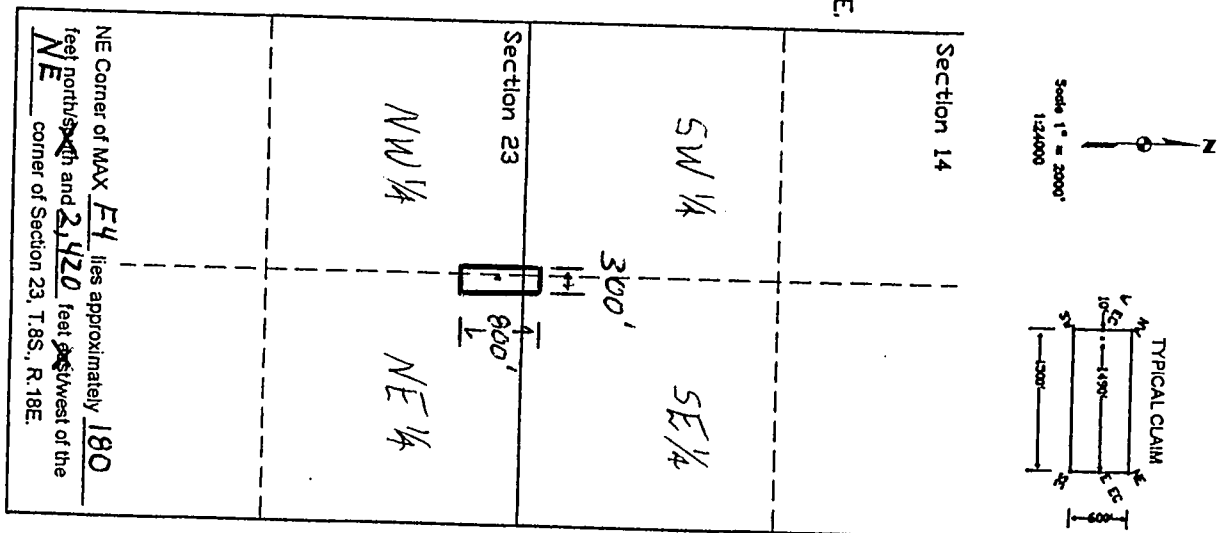
RECEIVED  
 S.L.M. AZ STATE OFFICE

2006 APR 21 A 9:49

PHOENIX, AZ

T.8S., R.18E.

**Claim Map for MAX Lode Claim**



The above map depicts the MAX F4 lode mining claim, which is located in Section (s) 14 & 23, Township 8 South, Range 18 East, Gila and Salt River Base Meridian, Pinal County, Arizona. The claim corners, end centers, and location monument are marked by 2 inch by 2 inch by 5 foot wooden posts with aluminum tags. The bearings and distances between claim corners are as depicted on the map.



OFFICIAL RECORDS OF  
PINAL COUNTY RECORDER  
LAURA DEAN-LYTTLE

When recorded mail to:

Tim Marsh  
10354 E Jan Avenue  
Mesa, AZ 85209

DATE/TIME: 02/27/06 1035  
FEE: \$13.00  
PAGES: 2  
FEE NUMBER: 2006-027213

(The above space reserved for recording information)

CAPTION HEADING

Location Notice for Lod Mining Claim

RECEIVED  
J.L.M. AZ STATE OFFICE  
2006 APR 21 A 9:49  
PHOENIX, AZ

ANC 371537

DO NOT DISCARD THIS PAGE. THIS COVER PAGE IS RECORDED AS PART OF YOUR DOCUMENT. THE CERTIFICATE OF RECORDATION WITH THE FEE NUMBER IN THE UPPER RIGHT CORNER IS THE PERMANENT REFERENCE NUMBER OF THIS DOCUMENT IN THE PINAL COUNTY RECORDER'S OFFICE.



**OFFICIAL RECORDS OF  
PINAL COUNTY RECORDER  
LAURA DEAN-LYCLE**

When recorded mail to:  
Tim Marsh  
10354 E Jan Avenue  
Mesa, AZ 85209

DATE/TIME: 02/27/06 1035  
FEE: \$13.00  
PAGES: 2  
FEE NUMBER: 2006-027213

(The above space reserved for recording information)

**CAPTION HEADING**

Location Notice for Lod Mining Claim

RECEIVED  
J.L.M. AZ STATE OFFICE  
2006 APR 21 A 9:49  
PHOENIX, AZ

AMC 971537

DO NOT DISCARD THIS PAGE. THIS COVER PAGE IS RECORDED AS PART OF YOUR DOCUMENT. THE CERTIFICATE OF RECORDATION WITH THE FEE NUMBER IN THE UPPER RIGHT CORNER IS THE PERMANENT REFERENCE NUMBER OF THIS DOCUMENT IN THE PINAL COUNTY RECORDER'S OFFICE.

11M Marsh  
 10354 East Jan Avenue  
 Mesa, AZ 85209

**LOCATION NOTICE FOR LOBE MINING CLAIM**

NOTICE IS HEREBY GIVEN that the MAX F5 lode mining claim has been located by Tim Marsh, Bell Resources Corporation - US, whose current mailing address is 10354 E. Jan Avenue, Mesa, Arizona 85208. The general course of this claim is north - south and it is situated in Pinal County, Arizona. This claim is 800 feet in length and 300 feet in width. This claim runs from the location monument on which this location notice is posted approximately 400 feet in a northerly direction to the north end line and 400 feet in a southerly direction to the south end line. This claim is marked by six monuments, one at each corner and one at the center of each end line of the claim.

The location monument on which this notice is posted is situated within Section 14, Township 8 South, Range 18 West, Gila and Salt River Base and Meridian, Arizona, and this claim occupies the following quarter section (s), section (s), Township (s), and Range (s):

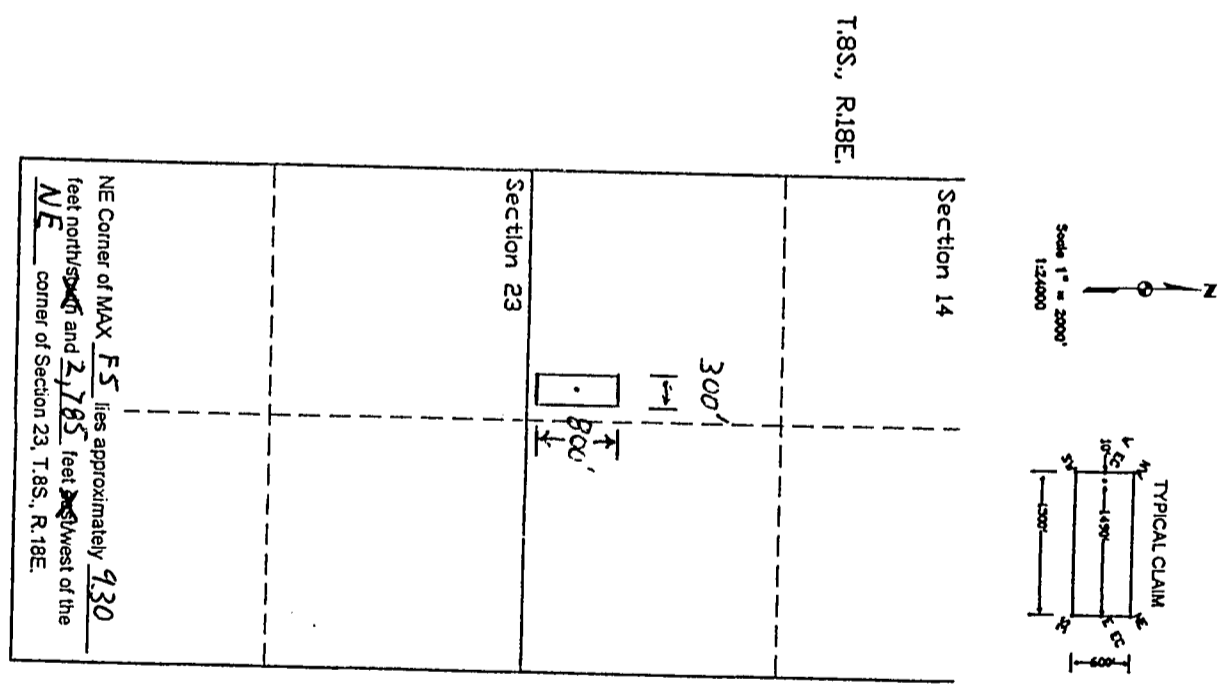
Quarter section	Section	Township	Range
SW 1/4	Section <u>14</u>	Township 8 South	Range 18 East
1/4	Section _____	Township 8 South	Range 18 East
1/4	Section _____	Township 8 South	Range 18 East
1/4	Section _____	Township 8 South	Range 18 East

The northeast corner of this claim is approximately 930 feet North and 2,785 feet West of the Northeast corner of Section 23, Township 8 South, and Range 18 East, Gila and Salt River Base and Meridian.

DATED AND POSTED on the ground this 23 day of February, 2006.

Curtis Barlow Agent for: Tim Marsh  
 Bell Resources Corporation - US  
 10354 E. Jan Avenue  
 Mesa, Arizona 85208

**Claim Map for MAX Lode Claim**



AME 371537

The above map depicts the MAX F5 lode mining claim, which is located in Section (s) 14, Township 8 South, Range 18 East, Gila and Salt River Base Meridian, Pinal County, Arizona. The claim corners, end centers, and location monument are marked by 2 inch by 2 inch by 5 foot wooden posts with aluminum tags. The bearings and distances between claim corners are as depicted on the map.



TIM MARSH  
 BELL RESOURCES CORP-US  
 10354 E JAN AVE  
 MESA, AZ 85208



OFFICIAL RECORDS OF  
 PINAL COUNTY RECORDER  
 LAURA DEAN-LYTLÉ

DATE/TIME: 03/06/06 1154  
 FEE: \$13.00  
 PAGES: 1  
 FEE NUMBER: 2006-031771

**LOCATION NOTICE FOR LODE MINING CLAIM**

NOTICE IS HEREBY GIVEN that the MAX 5 lode mining claim has been located by Tim Marsh, Bell Resources Corporation - US, whose current mailing address is 10354 E. Jan Avenue, Mesa, Arizona 85208. The general course of this claim is north - south and it is situated in Pinal County, Arizona. This claim is 1,500 feet in length and 600 feet in width. This claim runs from the location monument on which this location notice is posted approximately 10 feet in a northerly direction to the north end line and 1,490 feet in a southerly direction to the south end line. This claim is marked by six monuments, one at each corner and one at the center of each end line of the claim.

The location monument on which this notice is posted is situated within Section 23, Township 8 South, Range 18 West, Gila and Salt River Base and Meridian, Arizona, and this claim occupies the following quarter section (s), section (s), Township (s), and Range (s):

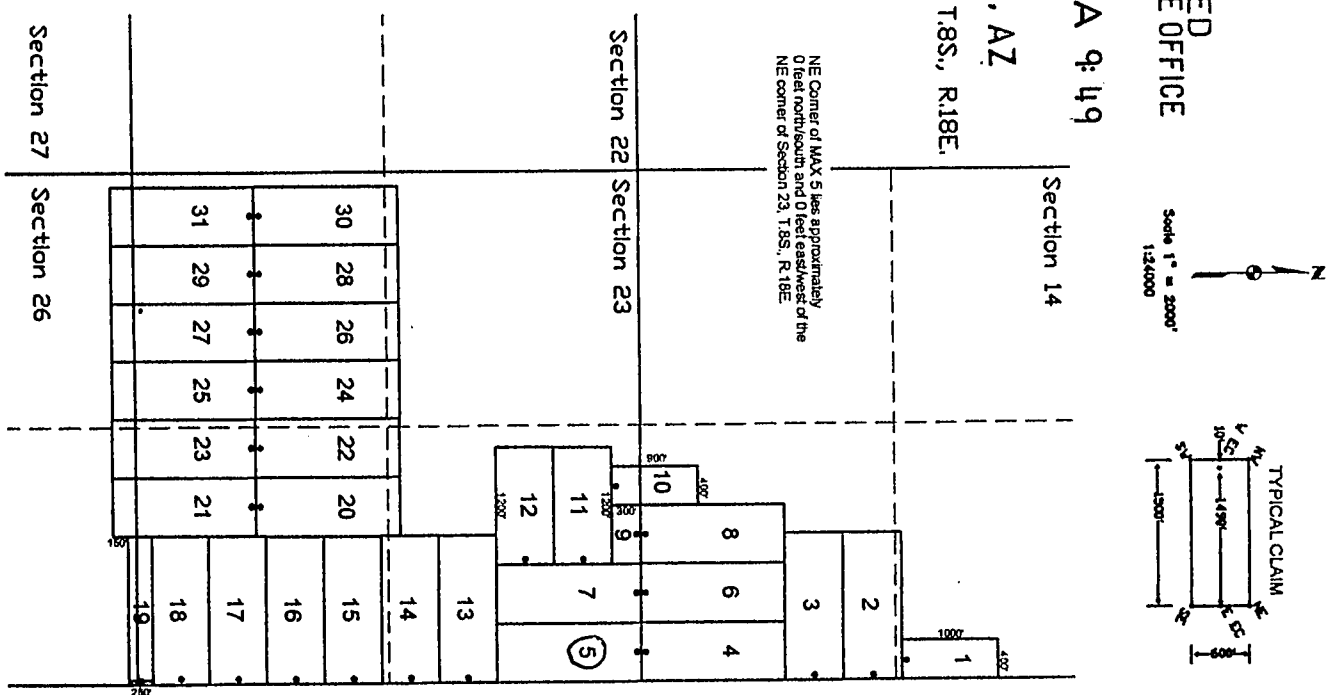
Quarter section	Section	Township	Range
<u>NE</u> ¼	Section <u>23</u>	Township 8 South	Range 18 East
¼	Section _____	Township 8 South	Range 18 East
¼	Section _____	Township 8 South	Range 18 East
¼	Section _____	Township 8 South	Range 18 East

The Northwest corner of this claim is approximately 600 feet West and 0 feet North/South of the Northeast corner of Section 23, Township 8 South, and Range 18 East, Gila and Salt River Base and Meridian.

DATED AND POSTED on the ground this 27 day of February, 2006.

*Curtis J Bardow* Agent for: Tim Marsh  
 David C. Knight Bell Resources Corporation - US  
 Curtis J Bardow 10354 E. Jan Avenue  
 Mesa, Arizona 85208

**Claim Map for MAX Lode Claim**



The above map depicts the MAX 5 lode mining claim, which is located in Section (s) 23, Township 8 South, Range 18 East, Gila and Salt River Base Meridian, Pinal County, Arizona. The claim corners, end centers, and location monument are marked by 2 inch by 2 inch by 5 foot wooden posts with aluminum tags. The bearings and distances between claim corners are as depicted on the map.

RECEIVED  
 B.L.M. AZ STATE OFFICE

2006 APR 21 A 9:49

PHOENIX, AZ

T.8S., R.18E.

AMC 371530

DR

TIM MARSH  
BELL RESOURCES CORP-US  
10354 E JAN AVE  
MESA, AZ 85208



OFFICIAL RECORDS OF  
PINAL COUNTY RECORDER  
LAURA DEAN-LYTLER

DATE/TIME: 03/06/06 1154  
FEE: \$13.00  
PAGES: 1  
FEE NUMBER: 2006-031772

**LOCATION NOTICE FOR LODE MINING CLAIM**

NOTICE IS HEREBY GIVEN that the MAX 6 lode mining claim has been located by Tim Marsh, Bell Resources Corporation - US, whose current mailing address is 10354 E. Jan Avenue, Mesa, Arizona 85208. The general course of this claim is north - south and it is situated in Pinal County, Arizona. This claim is 1200 feet in length and 150 feet in width. This claim runs from the location monument on which this location notice is posted approximately 600 feet in a ~~WESTERN~~ <sup>EASTERN</sup> direction to the ~~WEST~~ <sup>EAST</sup> end line and 600 feet in a ~~WESTERN~~ <sup>EASTERN</sup> direction to the ~~WEST~~ <sup>EAST</sup> end line. This claim is marked by six monuments, one at each corner and one at the center of each end line of the claim.

The location monument on which this notice is posted is situated within Section 14, Township 8 South, Range 18 West, Gila and Salt River Base and Meridian, Arizona, and this claim occupies the following quarter section (s), section (s), Township (s), and Range (s):

Quarter section	Section	Township	Range
<u>SE</u> 1/4	Section <u>14</u>	Township 8 South	Range 18 East
1/4	Section _____	Township 8 South	Range 18 East
1/4	Section _____	Township 8 South	Range 18 East
1/4	Section _____	Township 8 South	Range 18 East

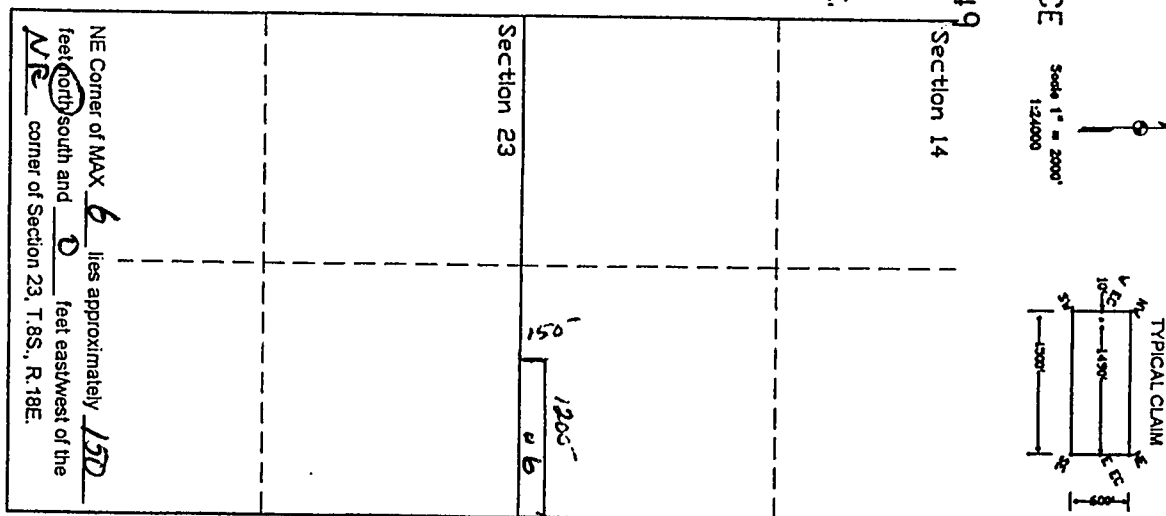
The NORTH EAST corner of this claim is approximately 150 feet NORTH and 0 feet EAST of the Northeast corner of Section 23, Township 8 South, and Range 18 East, Gila and Salt River Base and Meridian.

DATED AND POSTED on the ground this 28 day of February, 2006.

Curtis J. Barlow Agent for: Tim Marsh  
David C. Knight Bell Resources Corporation - US  
CURTIS J BARLOW 10354 E. Jan Avenue  
Mesa, Arizona 85208

**Claim Map for MAX Lode Claim**

2006 APR 21 A 9:49  
PHOENIX, AZ  
T.8S., R.18E.  
RECEIVED  
G.L.M. AZ STATE OFFICE  
Scale 1" = 2000'  
1:24000  
AMC 371539



The above map depicts the MAX 6 lode mining claim, which is located in Section (s) 14, Township 8 South, Range 18 East, Gila and Salt River Base Meridian, Pinal County, Arizona. The claim corners, end centers, and location monument are marked by 2 inch by 2 inch by 5 foot wooden posts with aluminum tags. The bearings and distances between claim corners are as depicted on the map.

TIM MARSH  
 BELL RESOURCES CORP-US  
 10354 E JAN AVE  
 MESA, AZ 85208



OFFICIAL RECORDS OF  
 PINAL COUNTY RECORDER  
 LAURA DEAN-LYTTLE

DATE/TIME: 03/06/06 1154  
 FEE: \$13.00  
 PAGES: 1  
 FEE NUMBER: 2006-031773

**LOCATION NOTICE FOR LODE MINING CLAIM**

NOTICE IS HEREBY GIVEN that the MAX 7 lode mining claim has been located by Tim Marsh, Bell Resources Corporation - US, whose current mailing address is 10354 E. Jan Avenue, Mesa, Arizona 85208. The general course of this claim is north - south and it is situated in Pinal County, Arizona. This claim is 1500 feet in length and 600 feet in width. This claim runs from the location monument on which this location notice is posted approximately 10 feet in a northerly direction to the north end line and 1,490 feet in a southerly direction to the south end line. This claim is marked by six monuments, one at each corner and one at the center of each end line of the claim.

The location monument on which this notice is posted is situated within Section 23, Township 8 South, Range 18 West, Gila and Salt River Base and Meridian, Arizona, and this claim occupies the following quarter section (s), section (s), Township (s), and Range (s):

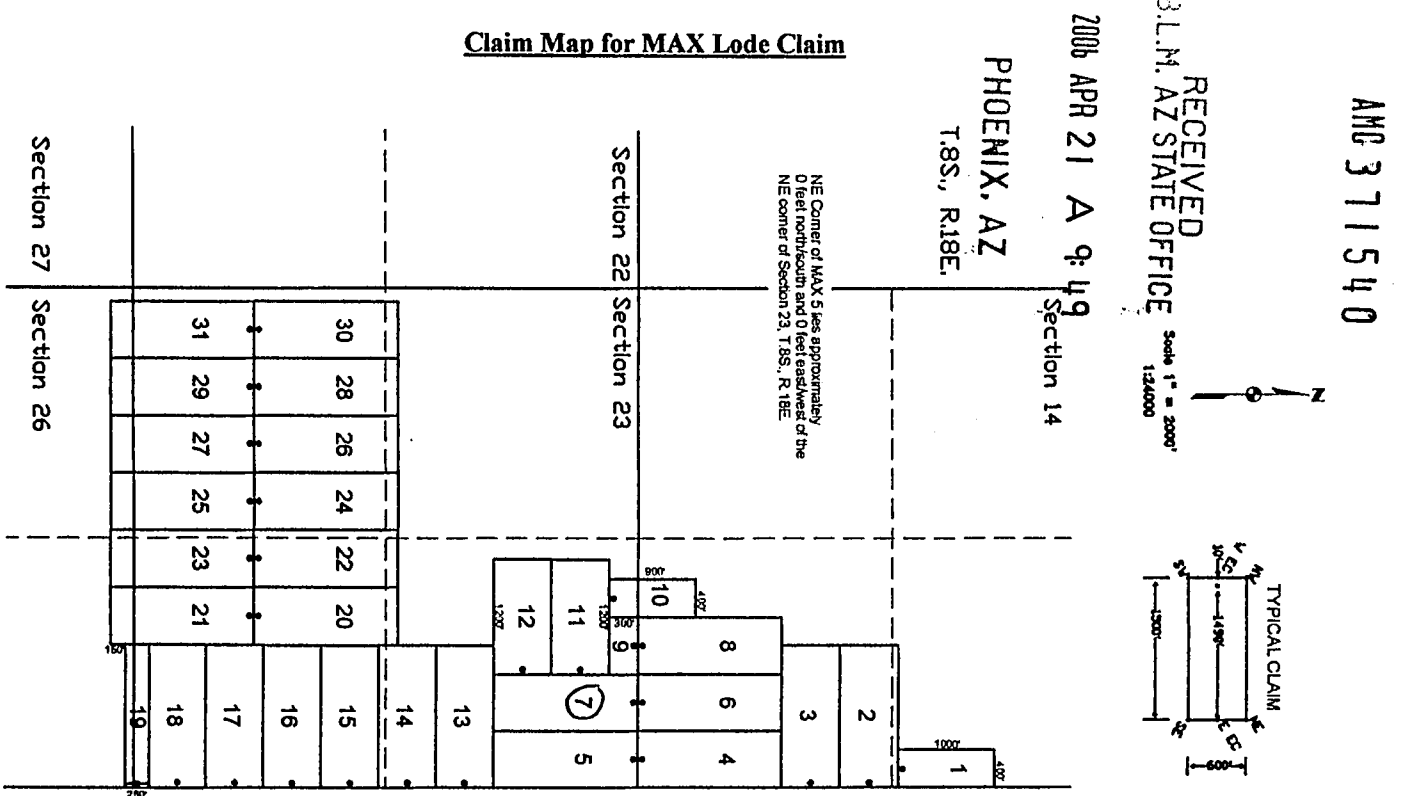
Quarter section	Section	Township	Range
<u>NE</u> 1/4	Section <u>23</u>	Township 8 South	Range 18 East
1/4	Section _____	Township 8 South	Range 18 East
1/4	Section _____	Township 8 South	Range 18 East
1/4	Section _____	Township 8 South	Range 18 East

The Northeast corner of this claim is approximately 600 feet West and 0 feet North/South of the Northeast corner of Section 23, Township 8 South, and Range 18 East, Gila and Salt River Base and Meridian.

DATED AND POSTED on the ground this 27 day of February, 2006.

Curt Barlow Agent for: Tim Marsh  
~~David C. Knight~~  
Curtis J Barlow  
 Bell Resources Corporation - US  
 10354 E. Jan Avenue  
 Mesa, Arizona 85208

**Claim Map for MAX Lode Claim**



The above map depicts the MAX 7 lode mining claim, which is located in Section (s) 23, Township 8 South, Range 18 East, Gila and Salt River Base Meridian, Pinal County, Arizona. The claim corners, end centers, and location monument are marked by 2 inch by 2 inch by 5 foot wooden posts with aluminum tags. The bearings and distances between claim corners are as depicted on the map.



TIM MARSH  
BELL RESOURCES CORP-US  
10354 E JAN AVE  
MESA, AZ 85208

DATE/TIME: 03/06/06 1154  
FEE: \$13.00  
PAGES: 1  
FEE NUMBER: 2006-031774

**LOCATION NOTICE FOR LODE MINING CLAIM**

NOTICE IS HEREBY GIVEN that the MAX 8 lode mining claim has been located by Tim Marsh, Bell Resources Corporation - US, whose current mailing address is 10354 E. Jan Avenue, Mesa, Arizona 85208. The general course of this claim is north - south and it is situated in Pinal County, Arizona. This claim is 1,500 feet in length and 600 feet in width. This claim runs from the location monument on which this location notice is posted approximately 1,490 feet in a northerly direction to the north end line and 10 feet in a southerly direction to the south end line. This claim is marked by six monuments, one at each corner and one at the center of each end line of the claim.

The location monument on which this notice is posted is situated within Section 14, Township 8 South, Range 18 West, Gila and Salt River Base and Meridian, Arizona, and this claim occupies the following quarter section (s), section (s), Township (s), and Range (s):

Quarter section	Section	Township	Range
<u>SE</u> ¼	Section <u>14</u>	Township 8 South	Range 18 East
¼	Section _____	Township 8 South	Range 18 East
¼	Section _____	Township 8 South	Range 18 East
¼	Section _____	Township 8 South	Range 18 East

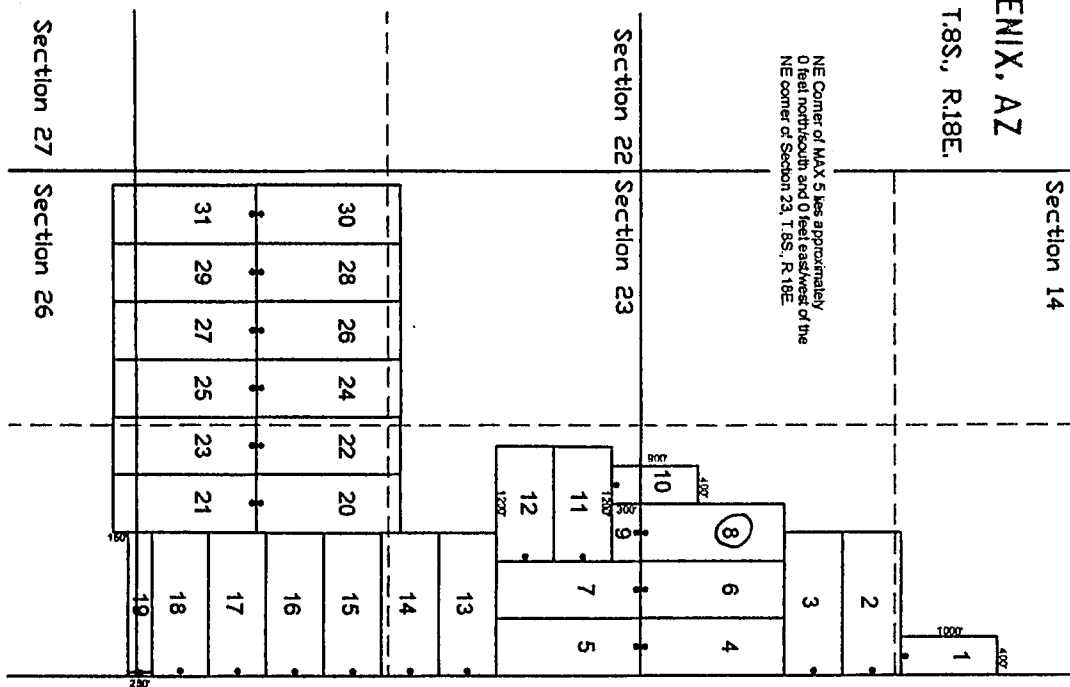
The southeast corner of this claim is approximately 1200 feet west and 0 feet North/South of the Northeast corner of Section 23, Township 8 South, and Range 18 East, Gila and Salt River Base and Meridian.

DATED AND POSTED on the ground this 27 day of February, 2006.

*Curtis J Barlow*  
~~David C. Knight~~  
CURTIS J BARLOW

Agent for: Tim Marsh  
Bell Resources Corporation - US  
10354 E. Jan Avenue  
Mesa, Arizona 85208

**Claim Map for MAX Lode Claim**

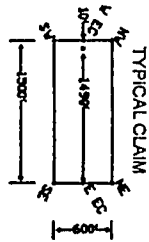


2006 APR 21 A 9:49

PHOENIX, AZ

T.8S., R.18E.

RECEIVED  
S.L.M. AZ STATE OFFICE  
Scale 1" = 2000'  
1:24,000



The above map depicts the MAX 8 lode mining claim, which is located in Section (s) 14, Township 8 South, Range 18 East, Gila and Salt River Base Meridian, Pinal County, Arizona. The claim corners, end centers, and location monument are marked by 2 inch by 2 inch by 5 foot wooden posts with aluminum tags. The bearings and distances between claim corners are as depicted on the map.

ANC 3 1 5 4 1

TIM MARSH  
 BELL RESOURCES CORP-US  
 10354 E JAN AVE  
 MESA, AZ 85208



OFFICIAL RECORDS OF  
 PINAL COUNTY RECORDER  
 LAURA DEAN-LYTLE

DATE/TIME: 03/06/06 1154  
 FEE: \$13.00  
 PAGES: 1  
 FEE NUMBER: 2006-031775

**LOCATION NOTICE FOR LODE MINING CLAIM**

NOTICE IS HEREBY GIVEN that the MAX 9 lode mining claim has been located by Tim Marsh, Bell Resources Corporation - US, whose current mailing address is 10354 E. Jan Avenue, Mesa, Arizona 85208. The general course of this claim is north - south and it is situated in Pinal County, Arizona. This claim is 300 feet in length and 600 feet in width. This claim runs from the location monument on which this location notice is posted approximately 10 feet in a northerly direction to the north end line and ~~290~~ 290 feet in a southerly direction to the south end line. This claim is marked by six monuments, one at each corner and one at the center of each end line of the claim.

The location monument on which this notice is posted is situated within Section 23, Township 8 South, Range 18 West, Gila and Salt River Base and Meridian, Arizona, and this claim occupies the following quarter section (s), section (s), Township (s), and Range (s):

Quarter section	Section	Township	Range
<u>NE</u> 1/4	Section <u>23</u>	Township 8 South	Range 18 East
1/4	Section _____	Township 8 South	Range 18 East
1/4	Section _____	Township 8 South	Range 18 East
1/4	Section _____	Township 8 South	Range 18 East

The Northeast corner of this claim is approximately 1,200 feet West and 0 feet North/South of the Northeast corner of Section 23, Township 8 South, and Range 18 East, Gila and Salt River Base and Meridian.

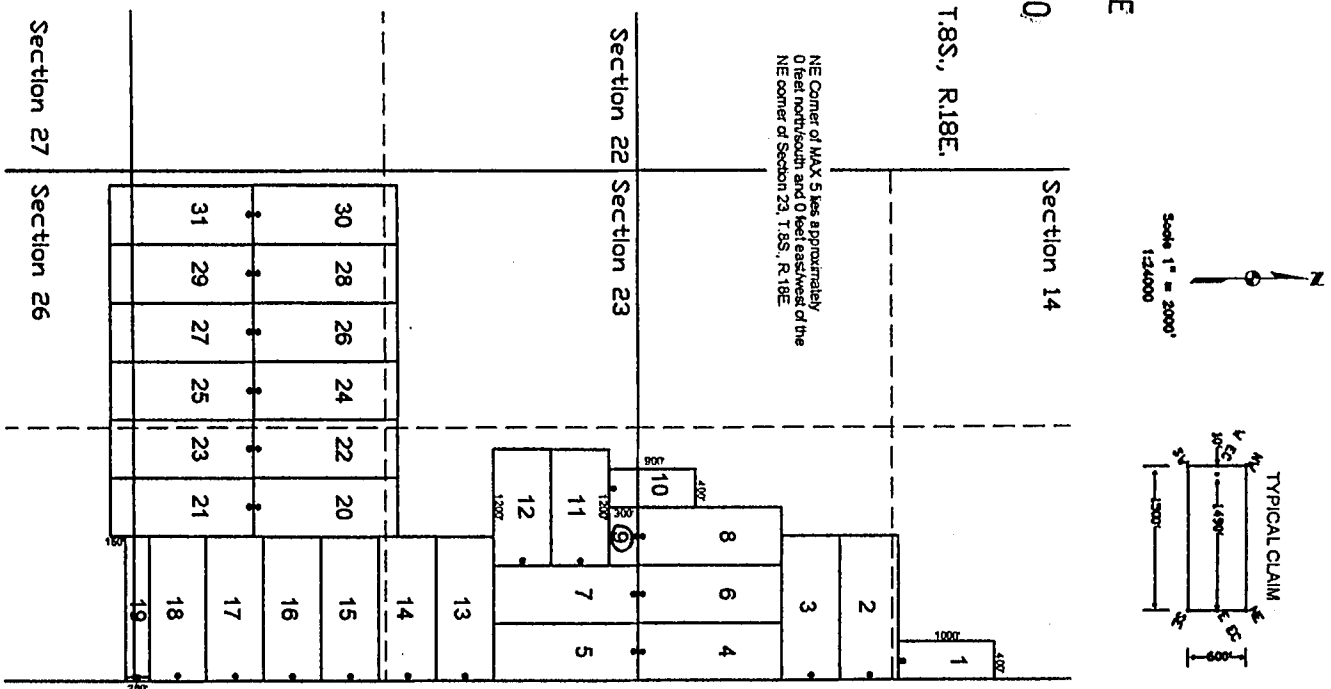
DATED AND POSTED on the ground this 27 day of February, 2006.

*David C. Knight*  
 David C. Knight  
*Curtis J Barlow*  
 Curtis J Barlow

Agent for: Tim Marsh  
 Bell Resources Corporation - US  
 10354 E. Jan Avenue  
 Mesa, Arizona 85208

RECEIVED  
 3.L.M. AZ STATE OFFICE  
 2006 APR 21 A 9:50  
 PHOENIX, AZ T.8S., R.18E.

**Claim Map for MAX Lode Claim**



The above map depicts the MAX 9 lode mining claim, which is located in Section (s) 23, Township 8 South, Range 18 East, Gila and Salt River Base Meridian, Pinal County, Arizona. The claim corners, end centers, and location monument are marked by 2 inch by 2 inch by 5 foot wooden posts with aluminum tags. The bearings and distances between claim corners are as depicted on the map.

AMD 371542

OR

TIM MARSH  
BELL RESOURCES CORP-US  
10354 E JAN AVE  
MESA, AZ 85208



OFFICIAL RECORDS OF  
PINAL COUNTY RECORDER  
LAURA DEAN-LYTTLE

DATE/TIME: 03/06/06 1154  
FEE: \$13.00  
PAGES: 1  
FEE NUMBER: 2006-031776

**LOCATION NOTICE FOR LODE MINING CLAIM**

NOTICE IS HEREBY GIVEN that the MAX 10 lode mining claim has been located by Tim Marsh, Bell Resources Corporation - US, whose current mailing address is 10354 E. Jan Avenue, Mesa, Arizona 85208. The general course of this claim is north - south and it is situated in Pinal County, Arizona. This claim is 900 feet in length and 400 feet in width. This claim runs from the location monument on which this location notice is posted approximately 890 feet in a northerly direction to the north end line and 10 feet in a southerly direction to the south end line. This claim is marked by six monuments, one at each corner and one at the center of each end line of the claim.

The location monument on which this notice is posted is situated within Section 23, Township 8 South, Range 18 West, Gila and Salt River Base and Meridian, Arizona, and this claim occupies the following quarter section (s), section (s), Township (s), and Range (s):

Quarter section	Section	Township	Range
<u>SE</u> 1/4	Section <u>14</u>	Township 8 South	Range 18 East
<u>NE</u> 1/4	Section <u>23</u>	Township 8 South	Range 18 East
1/4	Section _____	Township 8 South	Range 18 East
1/4	Section _____	Township 8 South	Range 18 East

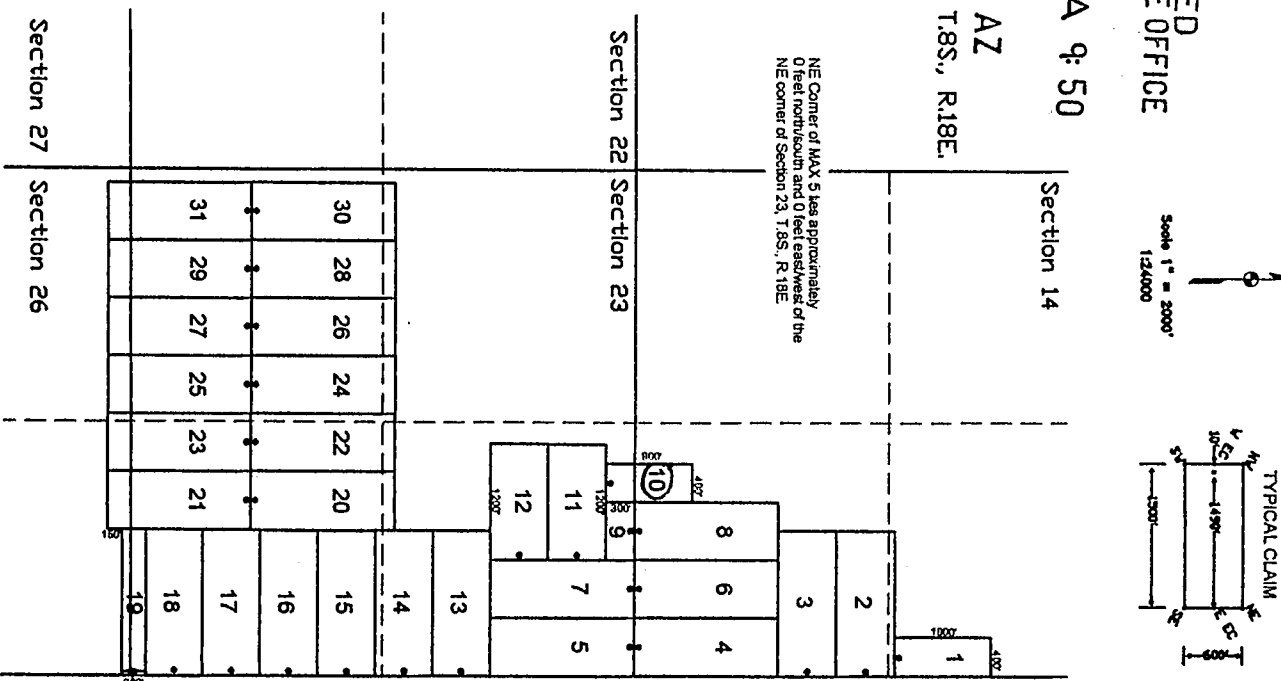
The Southeast corner of this claim is approximately 1,800 feet West and 300 feet South of the Northeast corner of Section 23, Township 8 South, and Range 18 East, Gila and Salt River Base and Meridian.

DATED AND POSTED on the ground this 27 day of February, 2006.

*David C. Knight*  
Agent for:  
*Curtis T. Borden*

Tim Marsh  
Bell Resources Corporation - US  
10354 E. Jan Avenue  
Mesa, Arizona 85208

**Claim Map for MAX Lode Claim**



RECEIVED  
B.L.M. AZ STATE OFFICE  
2006 APR 21 A 9:50

AMC 371543

The above map depicts the MAX 10 lode mining claim, which is located in Section (s) 14+23, Township 8 South, Range 18 East, Gila and Salt River Base Meridian, Pinal County, Arizona. The claim corners, end centers, and location monument are marked by 2 inch by 2 inch by 5 foot wooden posts with aluminum tags. The bearings and distances between claim corners are as depicted on the map.

OR

TIM MARSH  
BELL RESOURCES CORP-US  
10354 E JAN AVE  
MESA, AZ 85208



OFFICIAL RECORDS OF  
PINAL COUNTY RECORDER  
LAURA DEAN-LYTLLE

DATE/TIME: 03/06/06 1154  
FEE: \$13.00  
PAGES: 1  
FEE NUMBER: 2006-031777

**LOCATION NOTICE FOR LODE MINING CLAIM**

NOTICE IS HEREBY GIVEN that the MAX 11 lode mining claim has been located by Tim Marsh, Bell Resources Corporation - US, whose current mailing address is 10354 E. Jan Avenue, Mesa, Arizona 85208. The general course of this claim is east - west and it is situated in Pinal County, Arizona. This claim is 1,200 feet in length and 600 feet in width. This claim runs from the location monument on which this location notice is posted approximately 20 feet in an easterly direction to the east end line and 1,180 feet in a westerly direction to the west end line. This claim is marked by six monuments, one at each corner and one at the center of each end line of the claim.

The location monument on which this notice is posted is situated within Section 23, Township 8 South, Range 18 West, Gila and Salt River Base and Meridian, Arizona, and this claim occupies the following quarter section (s), section (s), Township (s), and Range (s):

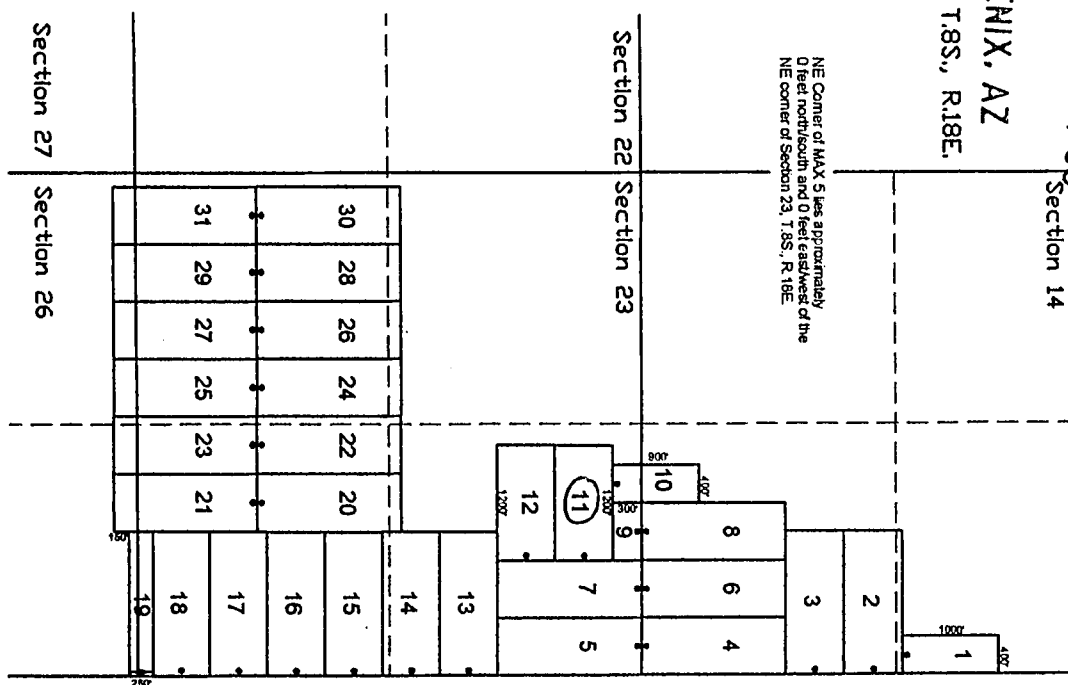
Quarter section	Section	Township	Range
NE 1/4	Section <u>23</u>	Township 8 South	Range 18 East
1/4	Section _____	Township 8 South	Range 18 East
1/4	Section _____	Township 8 South	Range 18 East
1/4	Section _____	Township 8 South	Range 18 East

The southeast corner of this claim is approximately 1,200 feet West and 900 feet South of the Northeast corner of Section 23, Township 8 South, and Range 18 East, Gila and Salt River Base and Meridian.

DATED AND POSTED on the ground this 28 day of February, 2006.

Curtis J. Barlow Agent for: Tim Marsh  
David C. Knight Bell Resources Corporation - US  
CURTIS J BARLOW 10354 E. Jan Avenue  
Mesa, Arizona 85208

**Claim Map for MAX Lode Claim**



RECEIVED  
P.L.M. AZ STATE OFFICE  
Scale 1" = 2000'  
1:24000

2006 APR 21 A 9:50  
PHOENIX, AZ  
T. 8S., R. 18E.

AMC 371544

TYPICAL CLAIM  
1500'  
600'

The above map depicts the MAX 11 lode mining claim, which is located in Section (s) 23, Township 8 South, Range 18 East, Gila and Salt River Base Meridian, Pinal County, Arizona. The claim corners, end centers, and location monument are marked by 2 inch by 2 inch by 5 foot wooden posts with aluminum tags. The bearings and distances between claim corners are as depicted on the map.

OR

TIM MARSH  
BELL RESOURCES CORP-US  
10354 E JAN AVE  
MESA, AZ 85208



OFFICIAL RECORDS OF  
PINAL COUNTY RECORDER  
LAURA DEAN-LYTTLE

DATE/TIME: 03/06/06 1154  
FEE: \$13.00  
PAGES: 1  
FEE NUMBER: 2006-031778

**LOCATION NOTICE FOR LODE MINING CLAIM**

NOTICE IS HEREBY GIVEN that the MAX 12 lode mining claim has been located by Tim Marsh, Bell Resources Corporation - US, whose current mailing address is 10354 E. Jan Avenue, Mesa, Arizona 85208. The general course of this claim is east - west and it is situated in Pinal County, Arizona. This claim is 1200 feet in length and 600 feet in width. This claim runs from the location monument on which this location notice is posted approximately 20 feet in an easterly direction to the east end line and 1,180 feet in a westerly direction to the west end line. This claim is marked by six monuments, one at each corner and one at the center of each end line of the claim.

The location monument on which this notice is posted is situated within Section 23, Township 8 South, Range 18 West, Gila and Salt River Base and Meridian, Arizona, and this claim occupies the following quarter section (s), section (s), Township (s), and Range (s):

Quarter section	Section	Township	Range
<u>NE</u> 1/4	Section <u>23</u>	Township 8 South	Range 18 East
1/4	Section _____	Township 8 South	Range 18 East
1/4	Section _____	Township 8 South	Range 18 East
1/4	Section _____	Township 8 South	Range 18 East

The Northeast corner of this claim is approximately 1,200 feet West and 900 feet South of the Northeast corner of Section 23, Township 8 South, and Range 18 East, Gila and Salt River Base and Meridian.

DATED AND POSTED on the ground this 28 day of February, 2006.

Curtis J Barlow Agent for: Tim Marsh  
~~David C. Knight~~ Bell Resources Corporation - US  
CURTIS J BARLOW 10354 E. Jan Avenue  
Mesa, Arizona 85208

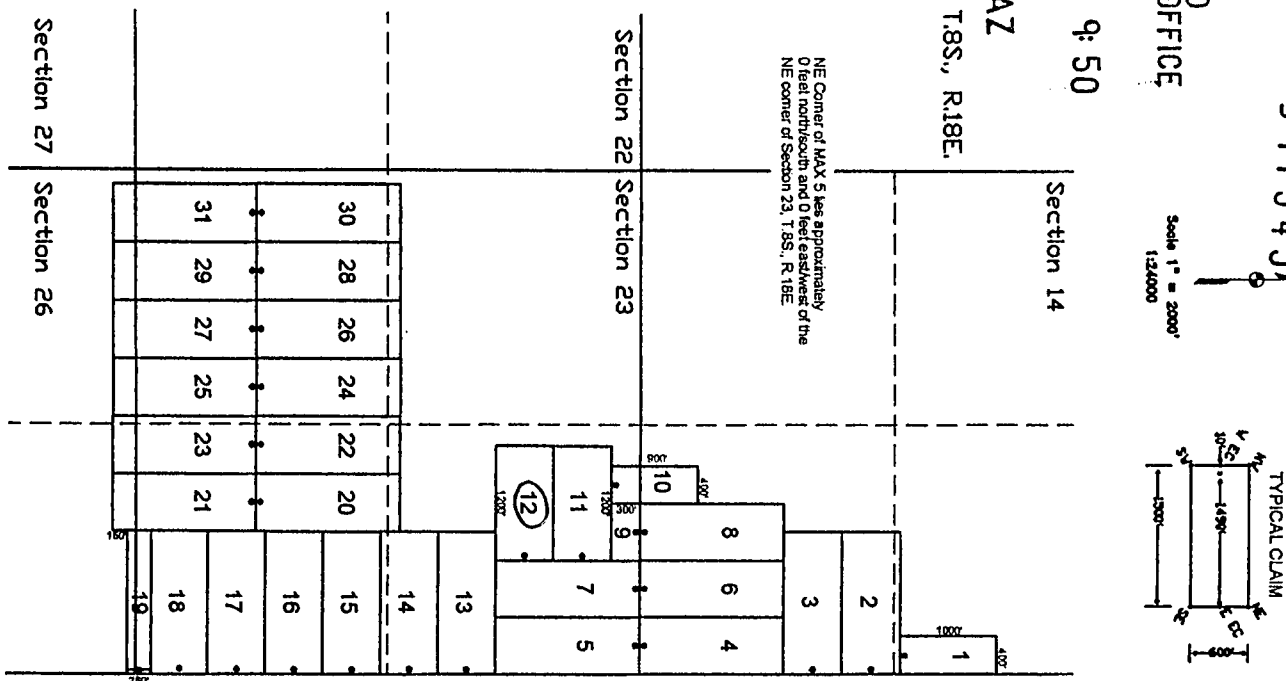
PHOENIX, AZ

2006 APR 21 A 9:50

RECEIVED  
G.L.M. AZ STATE OFFICE

AMC 3715451

**Claim Map for MAX Lode Claim**



The above map depicts the MAX 12 lode mining claim, which is located in Section (s) 23, Township 8 South, Range 18 East, Gila and Salt River Base Meridian, Pinal County, Arizona. The claim corners, end centers, and location monument are marked by 2 inch by 2 inch by 5 foot wooden posts with aluminum tags. The bearings and distances between claim corners are as depicted on the map.



OR

TIM MARSH  
BELL RESOURCES CORP-US  
10354 E JAN AVE  
MESA, AZ 85208



OFFICIAL RECORDS OF  
PINAL COUNTY RECORDER  
LAURA DEAN-LYTTLE

DATE/TIME: 03/06/06 1154  
FEE: \$13.00  
PAGES: 1  
FEE NUMBER: 2006-031779

**LOCATION NOTICE FOR LODE MINING CLAIM**

NOTICE IS HEREBY GIVEN that the MAX 13 lode mining claim has been located by Tim Marsh, Bell Resources Corporation - US, whose current mailing address is 10354 E. Jan Avenue, Mesa, Arizona 85208. The general course of this claim is east - west and it is situated in Pinal County, Arizona. This claim is 1500 feet in length and 600 feet in width. This claim runs from the location monument on which this location notice is posted approximately 20 feet in an easterly direction to the east end line and 1480 feet in a westerly direction to the west end line. This claim is marked by six monuments, one at each corner and one at the center of each end line of the claim.

The location monument on which this notice is posted is situated within Section 23, Township 8 South, Range 18 West, Gila and Salt River Base and Meridian, Arizona, and this claim occupies the following quarter section (s), section (s), Township (s), and Range (s):

Quarter section	Section	Township	Range
<u>NE</u> 1/4	Section <u>23</u>	Township 8 South	Range 18 East
1/4	Section _____	Township 8 South	Range 18 East
1/4	Section _____	Township 8 South	Range 18 East
1/4	Section _____	Township 8 South	Range 18 East

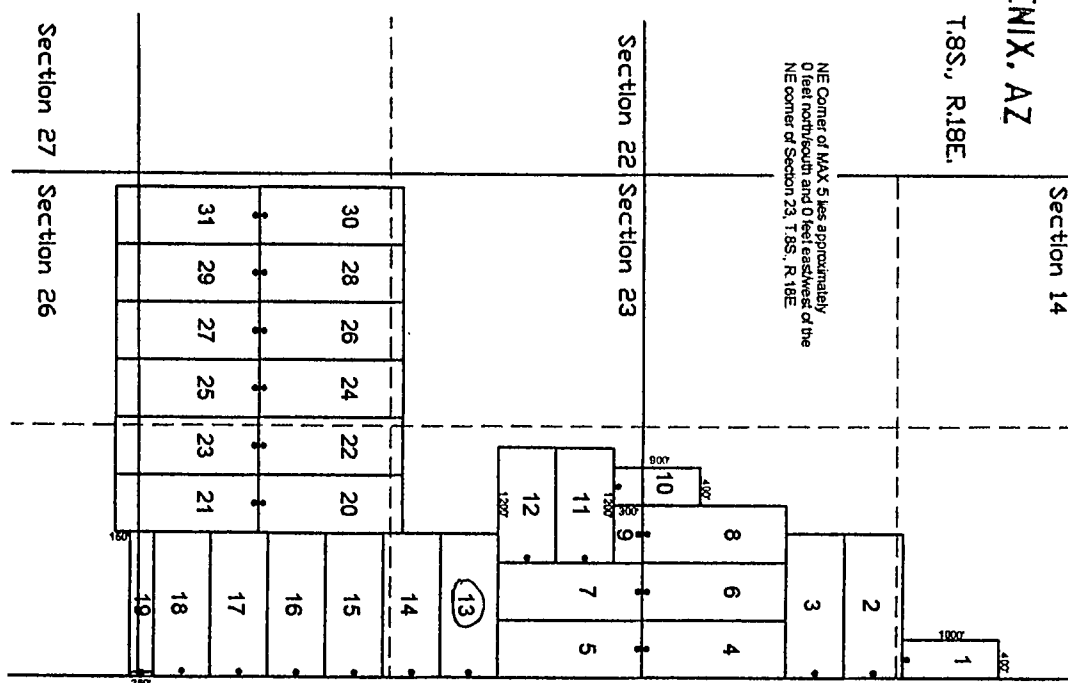
The Southeast corner of this claim is approximately 0 feet East/West and 2,100 feet South of the Northeast corner of Section 23, Township 8 South, and Range 18 East, Gila and Salt River Base and Meridian.

DATED AND POSTED on the ground this 28 day of February, 2006.

*David C. Knight*  
*Curtis J Barlow*

Agent for: Tim Marsh  
Bell Resources Corporation - US  
10354 E. Jan Avenue  
Mesa, Arizona 85208

**Claim Map for MAX Lode Claim**



RECEIVED  
B.L.M. AZ STATE OFFICE  
2006 APR 21 A 9:50  
Scale 1" = 2000'  
1:24,000

AMC 371546

The above map depicts the MAX 13 lode mining claim, which is located in Section (s) 23, Township 8 South, Range 18 East, Gila and Salt River Base Meridian, Pinal County, Arizona. The claim corners, end centers, and location monument are marked by 2 inch by 2 inch by 5 foot wooden posts with aluminum tags. The bearings and distances between claim corners are as depicted on the map.

TIM MARSH  
 BELL RESOURCES CORP-US  
 10354 E JAN AVE  
 MESA, AZ 85208



OFFICIAL RECORDS OF  
 PINAL COUNTY RECORDER  
 LAURA DEAN-LYTTLE

DATE/TIME: 03/06/06 1154  
 FEE: \$13.00  
 PAGES: 1  
 FEE NUMBER: 2006-031780

**LOCATION NOTICE FOR LODE MINING CLAIM**

NOTICE IS HEREBY GIVEN that the MAX 14 lode mining claim has been located by Tim Marsh, Bell Resources Corporation - US, whose current mailing address is 10354 E. Jan Avenue, Mesa, Arizona 85208. The general course of this claim is east - west and it is situated in Pinal County, Arizona. This claim is 1500 feet in length and 600 feet in width. This claim runs from the location monument on which this location notice is posted approximately 20 feet in an easterly direction to the east end line and 1,480 feet in a westerly direction to the west end line. This claim is marked by six monuments, one at each corner and one at the center of each end line of the claim.

The location monument on which this notice is posted is situated within Section 23, Township 8 South, Range 18 West, Gila and Salt River Base and Meridian, Arizona, and this claim occupies the following quarter section (s), section (s), Township (s), and Range (s):

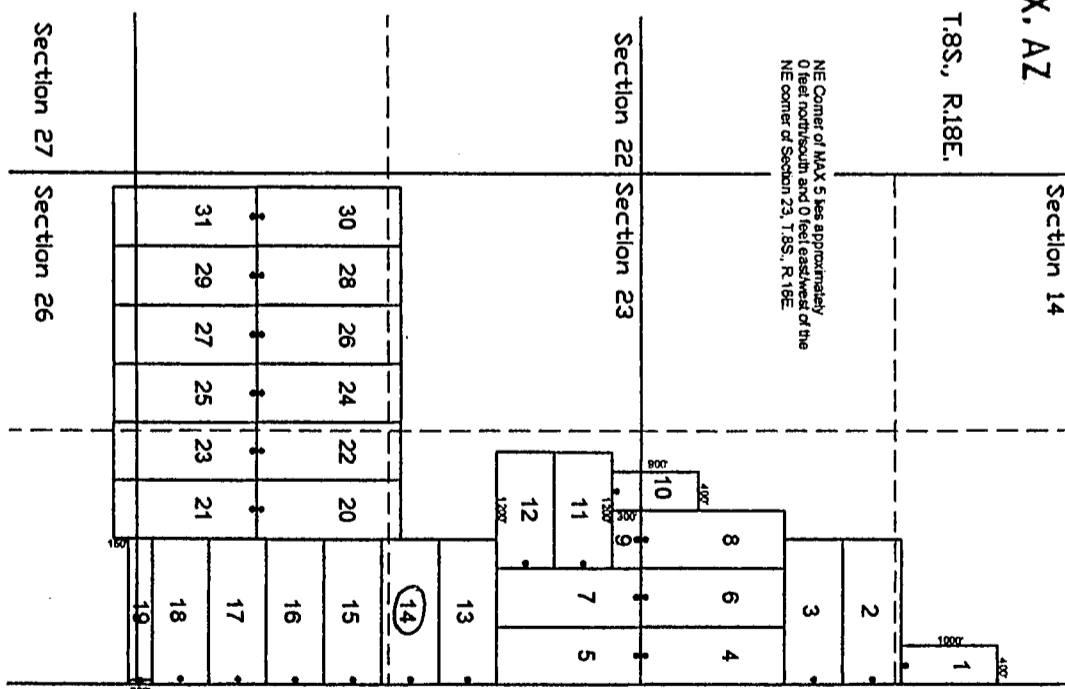
Quarter section	Section	Township	Range
<u>NE</u> 1/4	Section <u>23</u>	Township 8 South	Range 18 East
<u>SE</u> 1/4	Section <u>23</u>	Township 8 South	Range 18 East
1/4	Section _____	Township 8 South	Range 18 East
1/4	Section _____	Township 8 South	Range 18 East

The Northeast corner of this claim is approximately 0 feet East/West and 2,100 feet South of the Northeast corner of Section 23, Township 8 South, and Range 18 East, Gila and Salt River Base and Meridian.

DATED AND POSTED on the ground this 28 day of February, 2006.

*David C. Knight*  
 Agent for: Tim Marsh  
 Bell Resources Corporation - US  
 10354 E. Jan Avenue  
 Mesa, Arizona 85208

**Claim Map for MAX Lode Claim**

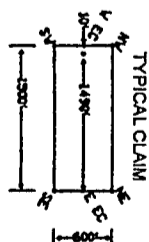


PHOENIX, AZ

2006 APR 21 A 9:50

RECEIVED  
 S.L.M. AZ STATE OFFICE

Scale 1" = 2000'  
 1:24,000



AMC 371547

The above map depicts the MAX 14 lode mining claim, which is located in Section (s) 23, Township 8 South, Range 18 East, Gila and Salt River Base Meridian, Pinal County, Arizona. The claim corners, end centers, and location monument are marked by 2 inch by 2 inch by 5 foot wooden posts with aluminum tags. The bearings and distances between claim corners are as depicted on the map.

DR

TIM MARSH  
BELL RESOURCES CORP-US  
10354 E JAN AVE  
MESA, AZ 85208



OFFICIAL RECORDS OF  
PINAL COUNTY RECORDER  
LAURA DEAN-LYTTLE

DATE/TIME: 03/06/06 1154  
FEE: \$13.00  
PAGES: 1  
FEE NUMBER: 2006-031781

**LOCATION NOTICE FOR LODE MINING CLAIM**

NOTICE IS HEREBY GIVEN that the MAX 15 lode mining claim has been located by Tim Marsh, Bell Resources Corporation - US, whose current mailing address is 10354 E. Jan Avenue, Mesa, Arizona 85208. The general course of this claim is east - west and it is situated in Pinal County, Arizona. This claim is 1,500 feet in length and 600 feet in width. This claim runs from the location monument on which this location notice is posted approximately 20 feet in an easterly direction to the east end line and 1480 feet in a westerly direction to the west end line. This claim is marked by six monuments, one at each corner and one at the center of each end line of the claim.

The location monument on which this notice is posted is situated within Section 23, Township 8 South, Range 18 West, Gila and Salt River Base and Meridian, Arizona, and this claim occupies the following quarter section (s), section (s), Township (s), and Range (s):

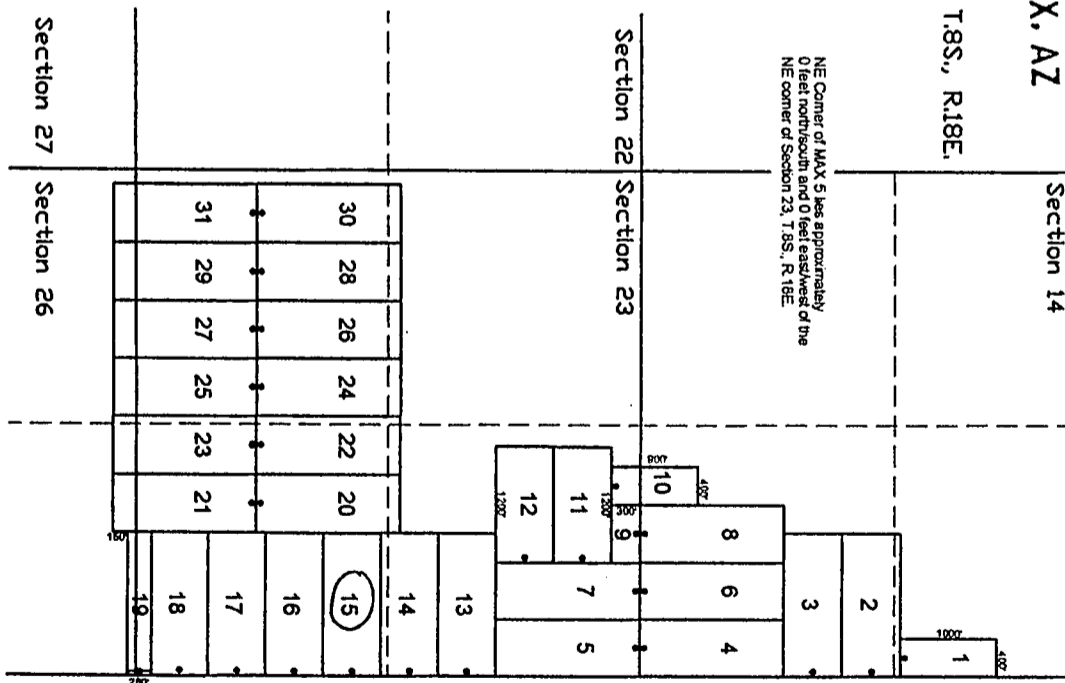
Quarter section	Section	Township	Range
<u>SE</u> 1/4	Section <u>23</u>	Township 8 South	Range 18 East
1/4	Section _____	Township 8 South	Range 18 East
1/4	Section _____	Township 8 South	Range 18 East
1/4	Section _____	Township 8 South	Range 18 East

The Southeast corner of this claim is approximately 0 feet East/West and 3,500 feet South of the Northeast corner of Section 23, Township 8 South, and Range 18 East, Gila and Salt River Base and Meridian.

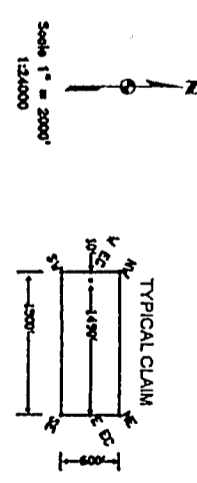
DATED AND POSTED on the ground this 28 day of February, 2006.

Lut Balon Agent for: Tim Marsh  
~~David C. Knight~~ Bell Resources Corporation - US  
Lutis J Barlow 10354 E. Jan Avenue  
Mesa, Arizona 85208

**Claim Map for MAX Lode Claim**



AMC 371548  
RECEIVED  
J.L.M. AZ STATE OFFICE  
2006 APR 21 A 9:50  
PHOENIX, AZ



The above map depicts the MAX 15 lode mining claim, which is located in Section (s) 23, Township 8 South, Range 18 East, Gila and Salt River Base Meridian, Pinal County, Arizona. The claim corners, end centers, and location monument are marked by 2 inch by 2 inch by 5 foot wooden posts with aluminum tags. The bearings and distances between claim corners are as depicted on the map.

DR

TIM MARSH  
BELL RESOURCES CORP-US  
10354 E JAN AVE  
MESA, AZ 85208



OFFICIAL RECORDS OF  
PINAL COUNTY RECORDER  
LAURA DEAN-LYTTLE

DATE/TIME: 03/06/06 1154  
FEE: \$13.00  
PAGES: 1  
FEE NUMBER: 2006-031782

**LOCATION NOTICE FOR LODE MINING CLAIM**

NOTICE IS HEREBY GIVEN that the MAX 16 lode mining claim has been located by Tim Marsh, Bell Resources Corporation - US, whose current mailing address is 10354 E. Jan Avenue, Mesa, Arizona 85208. The general course of this claim is east - west and it is situated in Pinal County, Arizona. This claim is 1,500 feet in length and 600 feet in width. This claim runs from the location monument on which this location notice is posted approximately 20 feet in an easterly direction to the east end line and 1,480 feet in a westerly direction to the west end line. This claim is marked by six monuments, one at each corner and one at the center of each end line of the claim.

The location monument on which this notice is posted is situated within Section \_\_\_\_\_, Township 8 South, Range 18 West, Gila and Salt River Base and Meridian, Arizona, and this claim occupies the following quarter section (s), section (s), Township (s), and Range (s):

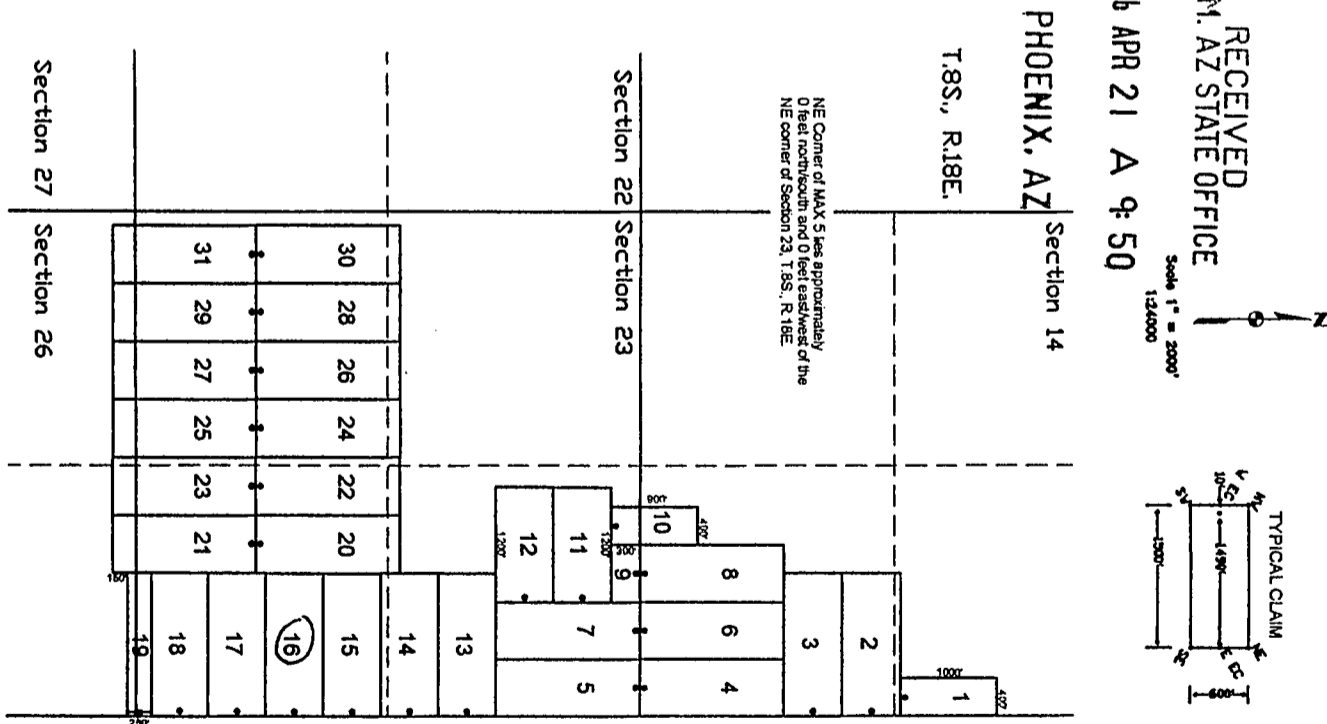
Quarter section	Section	Township	Range
SE 1/4	Section <u>23</u>	Township 8 South	Range 18 East
1/4	Section _____	Township 8 South	Range 18 East
1/4	Section _____	Township 8 South	Range 18 East
1/4	Section _____	Township 8 South	Range 18 East

The Northeast corner of this claim is approximately 0 feet East/West and 3,300 feet South of the Northeast corner of Section 23, Township 8 South, and Range 18 East, Gila and Salt River Base and Meridian.

DATED AND POSTED on the ground this 28 day of February, 2006.

David C. Knight Agent for: Tim Marsh  
Curtis J. Bardow Bell Resources Corporation - US  
10354 E. Jan Avenue  
Mesa, Arizona 85208

**Claim Map for MAX Lode Claim**



The above map depicts the MAX 16 lode mining claim, which is located in Section (s) 23, Township 8 South, Range 18 East, Gila and Salt River Base Meridian, Pinal County, Arizona. The claim corners, end centers, and location monument are marked by 2 inch by 2 inch by 5 foot wooden posts with aluminum tags. The bearings and distances between claim corners are as depicted on the map.

AMC 371549

① 2



TIM MARSH  
BELL RESOURCES CORP-US  
10354 E JAN AVE  
MESA, AZ 85208

DATE/TIME: 03/06/06 1154  
FEE: \$13.00  
PAGES: 1  
FEE NUMBER: 2006-031783

**LOCATION NOTICE FOR LODE MINING CLAIM**

NOTICE IS HEREBY GIVEN that the MAX 17 lode mining claim has been located by Tim Marsh, Bell Resources Corporation - US, whose current mailing address is 10354 E. Jan Avenue, Mesa, Arizona 85208. The general course of this claim is east - west and it is situated in Pinal County, Arizona. This claim is 1,500 feet in length and 600 feet in width. This claim runs from the location monument on which this location notice is posted approximately 20 feet in an easterly direction to the east end line and 1,480 feet in a westerly direction to the west end line. This claim is marked by six monuments, one at each corner and one at the center of each end line of the claim.

The location monument on which this notice is posted is situated within Section 23, Township 8 South, Range 18 West, Gila and Salt River Base and Meridian, Arizona, and this claim occupies the following quarter section (s), section (s), Township (s), and Range (s):

Quarter section	Section	Township	Range
<u>SE</u> ¼	Section <u>23</u>	Township 8 South	Range 18 East
¼	Section _____	Township 8 South	Range 18 East
¼	Section _____	Township 8 South	Range 18 East
¼	Section _____	Township 8 South	Range 18 East

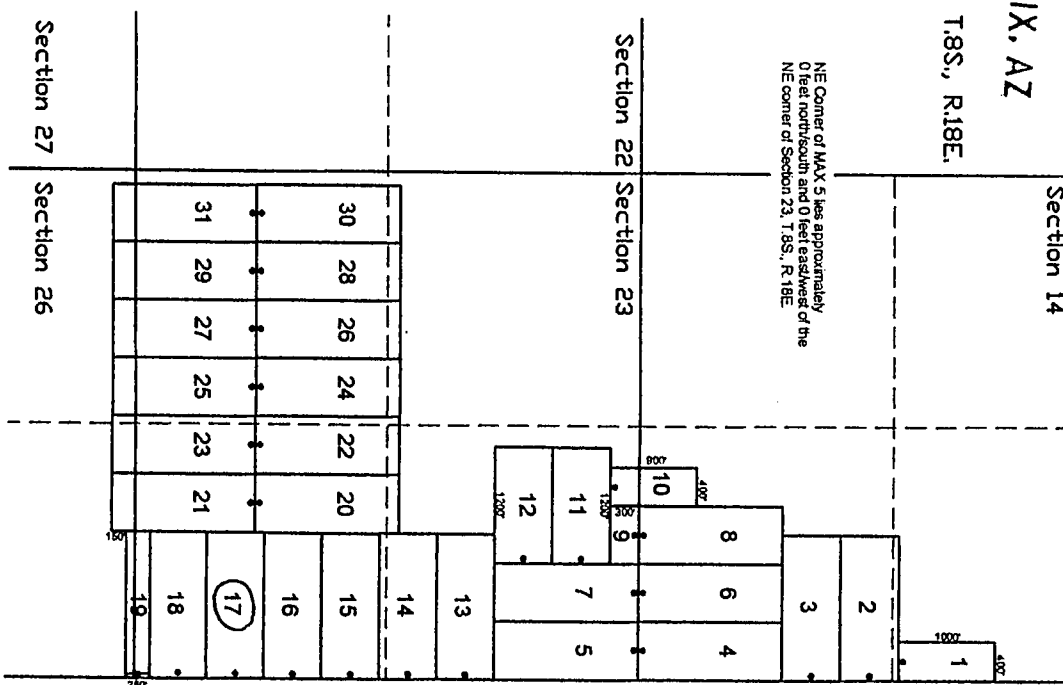
The southeast corner of this claim is approximately 4,500 feet South and 0 feet East/West of the Northeast corner of Section 23, Township 8 South, and Range 18 East, Gila and Salt River Base and Meridian.

DATED AND POSTED on the ground this 28 day of February, 2006.

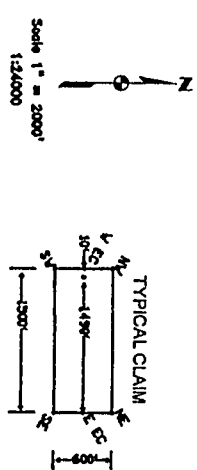
*Curtis J Barlow*  
Agent for:  
David C. Knight  
*Curtis J Barlow*

Tim Marsh  
Bell Resources Corporation - US  
10354 E. Jan Avenue  
Mesa, Arizona 85208

**Claim Map for MAX Lode Claim**



RECEIVED  
B.L.M. AZ STATE OFFICE  
2006 APR 21 A 9:50  
PHOENIX, AZ  
T.8S., R.18E.  
AMC 371550



The above map depicts the MAX 17 lode mining claim, which is located in Section (s) 23, Township 8 South, Range 18 East, Gila and Salt River Base Meridian, Pinal County, Arizona. The claim corners, end centers, and location monument are marked by 2 inch by 2 inch by 5 foot wooden posts with aluminum tags. The bearings and distances between claim corners are as depicted on the map.

① R

TIM MARSH  
BELL RESOURCES CORP-US  
10354 E JAN AVE  
MESA, AZ 85208



OFFICIAL RECORDS OF  
PINAL COUNTY RECORDER  
LAURA DEAN-LYTTLE

DATE/TIME: 03/06/06 1154  
FEE: \$13.00  
PAGES: 1  
FEE NUMBER: 2006-031784

**LOCATION NOTICE FOR LODE MINING CLAIM**

NOTICE IS HEREBY GIVEN that the MAX 18 lode mining claim has been located by Tim Marsh, Bell Resources Corporation - US, whose current mailing address is 10354 E. Jan Avenue, Mesa, Arizona 85208. The general course of this claim is east - west and it is situated in Pinal County, Arizona. This claim is 1,500 feet in length and 600 feet in width. This claim runs from the location monument on which this location notice is posted approximately 20 feet in an easterly direction to the east end line and 1,480 feet in a westerly direction to the west end line. This claim is marked by six monuments, one at each corner and one at the center of each end line of the claim.

The location monument on which this notice is posted is situated within Section 23, Township 8 South, Range 18 West, Gila and Salt River Base and Meridian, Arizona, and this claim occupies the following quarter section (s), section (s), Township (s), and Range (s):

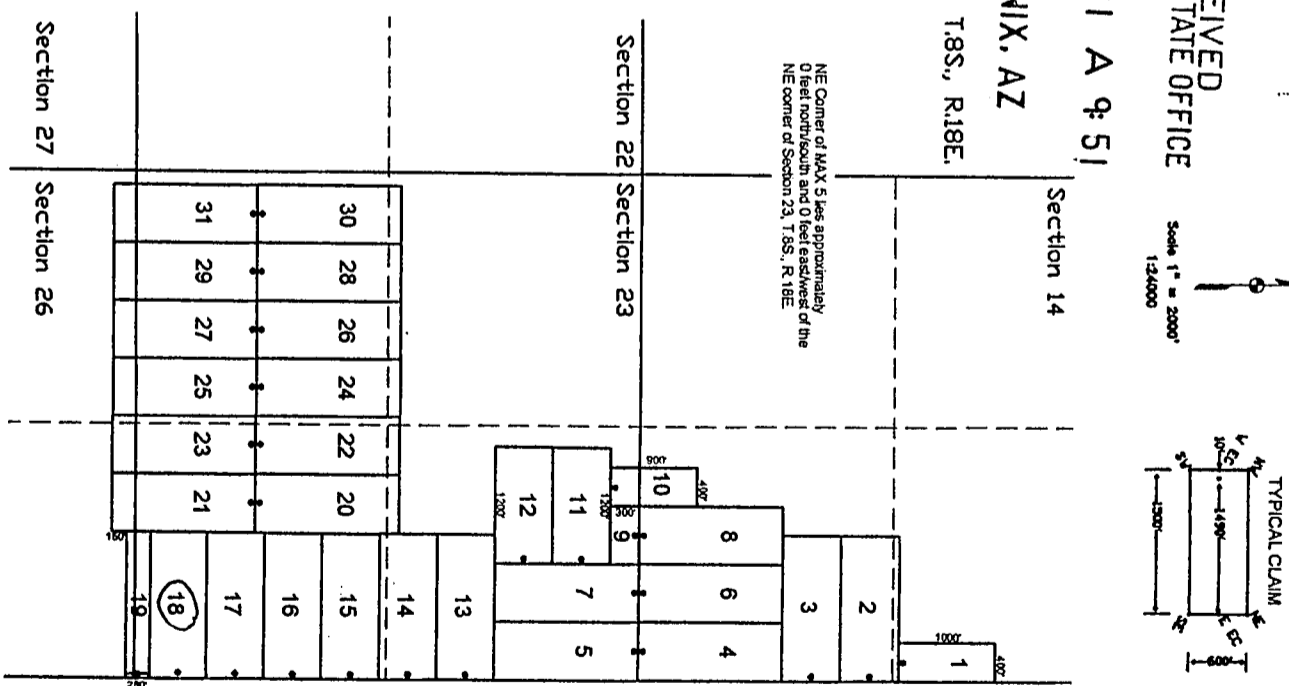
Quarter section	Section	Township	Range
<u>SE</u> 1/4	Section <u>23</u>	Township 8 South	Range 18 East
1/4	Section _____	Township 8 South	Range 18 East
1/4	Section _____	Township 8 South	Range 18 East
1/4	Section _____	Township 8 South	Range 18 East

The Northeast corner of this claim is approximately 0 feet East/West and 4,500 feet South of the Northeast corner of Section 23, Township 8 South, and Range 18 East, Gila and Salt River Base and Meridian.

DATED AND POSTED on the ground this 28 day of February, 2006.

*Curtis J. Barlow*  
 David C. Knight  
*Curtis J. Barlow* Agent for: Tim Marsh  
 Bell Resources Corporation - US  
 10354 E. Jan Avenue  
 Mesa, Arizona 85208

**Claim Map for MAX Lode Claim**



AMC 371551  
 RECEIVED  
 D.L.M. AZ STATE OFFICE  
 2006 APR 21 A 9:51  
 PHOENIX, AZ  
 T. 8S., R. 18E.

The above map depicts the MAX 18 lode mining claim, which is located in Section (s) 23, Township 8 South, Range 18 East, Gila and Salt River Base Meridian, Pinal County, Arizona. The claim corners, end centers, and location monument are marked by 2 inch by 2 inch by 5 foot wooden posts with aluminum tags. The bearings and distances between claim corners are as depicted on the map.

OR

TIM MARSH  
BELL RESOURCES CORP-US  
10354 E JAN AVE  
MESA, AZ 85208



OFFICIAL RECORDS OF  
PINAL COUNTY RECORDER  
LAURA DEAN-LYTTLE

DATE/TIME: 03/06/06 1154  
FEE: \$13.00  
PAGES: 1  
FEE NUMBER: 2006-031785

**LOCATION NOTICE FOR LODE MINING CLAIM**

NOTICE IS HEREBY GIVEN that the MAX 19 lode mining claim has been located by Tim Marsh, Bell Resources Corporation – US, whose current mailing address is 10354 E. Jan Avenue, Mesa, Arizona 85208. The general course of this claim is east - west and it is situated in Pinal County, Arizona. This claim is 1,500 feet in length and 350 feet in width. This claim runs from the location monument on which this location notice is posted approximately 20 feet in an easterly direction to the east end line and 1,480 feet in a westerly direction to the west end line. This claim is marked by six monuments, one at each corner and one at the center of each end line of the claim.

The location monument on which this notice is posted is situated within Section 23, Township 8 South, Range 18 West, Gila and Salt River Base and Meridian, Arizona, and this claim occupies the following quarter section (s), section (s), Township (s), and Range (s):

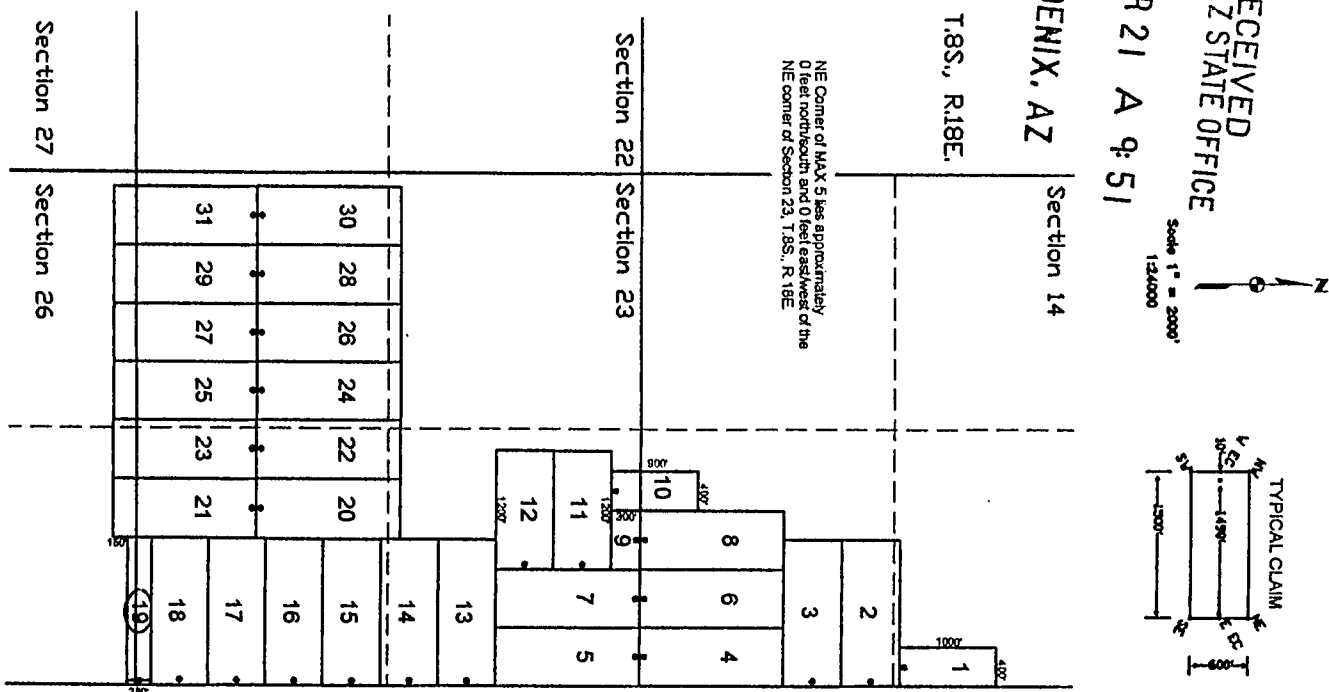
Quarter section	Section	Township	Range
SE ¼	Section <u>23</u>	Township 8 South	Range 18 East
NE ¼	Section <u>26</u>	Township 8 South	Range 18 East
¼	Section _____	Township 8 South	Range 18 East
¼	Section _____	Township 8 South	Range 18 East

The Northeast corner of this claim is approximately 0 feet East/West and 5,100 feet South of the Northeast corner of Section 23, Township 8 South, and Range 18 East, Gila and Salt River Base and Meridian.

DATED AND POSTED on the ground this 28 day of February, 2006.

*Curtis J Barlow* Agent for: Tim Marsh  
 David C. Knight Bell Resources Corporation - US  
 Curtis J Barlow 10354 E. Jan Avenue  
 Mesa, Arizona 85208

**Claim Map for MAX Lode Claim**



RECEIVED  
S.L.M. AZ STATE OFFICE  
2006 APR 21 A 9:51  
Scale 1" = 2000'  
1:24,000

AMC 371552

The above map depicts the MAX 19 lode mining claim, which is located in Section (s) 23 & 26, Township 8 South, Range 18 East, Gila and Salt River Base Meridian, Pinal County, Arizona. The claim corners, end centers, and location monument are marked by 2 inch by 2 inch by 5 foot wooden posts with aluminum tags. The bearings and distances between claim corners are as depicted on the map.

①R

TIM MARSH  
BELL RESOURCES CORP-US  
10354 E JAN AVE  
MESA, AZ 85208



OFFICIAL RECORDS OF  
PINAL COUNTY RECORDER  
LAURA DEAN-LYTLE

DATE/TIME: 03/06/06 1154  
FEE: \$13.00  
PAGES: 1  
FEE NUMBER: 2006-031786

**LOCATION NOTICE FOR LODE MINING CLAIM**

NOTICE IS HEREBY GIVEN that the MAX 20 lode mining claim has been located by Tim Marsh, Bell Resources Corporation - US, whose current mailing address is 10354 E. Jan Avenue, Mesa, Arizona 85208. The general course of this claim is north - south and it is situated in Pinal County, Arizona. This claim is 1,500 feet in length and 600 feet in width. This claim runs from the location monument on which this location notice is posted approximately 1490 feet in a northerly direction to the north end line and 10 feet in a southerly direction to the south end line. This claim is marked by six monuments, one at each corner and one at the center of each end line of the claim.

The location monument on which this notice is posted is situated within Section 23, Township 8 South, Range 18 West, Gila and Salt River Base and Meridian, Arizona, and this claim occupies the following quarter section (s), section (s), Township (s), and Range (s):

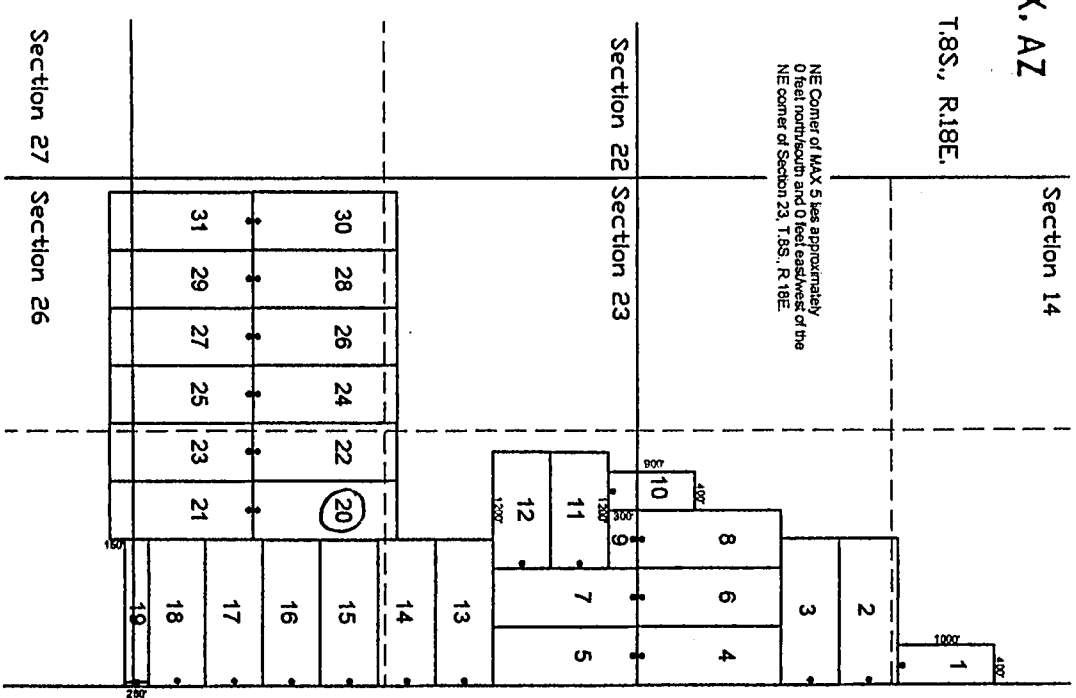
Quarter section	Section	Township	Range
<u>NE</u> 1/4	Section <u>23</u>	Township 8 South	Range 18 East
<del>NE</del> 1/4	Section _____	Township 8 South	Range 18 East
<u>SE</u> 1/4	Section <u>23</u>	Township 8 South	Range 18 East
_____ 1/4	Section _____	Township 8 South	Range 18 East

The Southwest corner of this claim is approximately 2,100 feet West and 4,000 feet South of the Northeast corner of Section 23, Township 8 South, and Range 18 East, Gila and Salt River Base and Meridian.

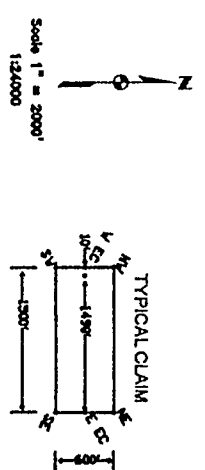
DATED AND POSTED on the ground this 1st day of ~~October~~ MARCH, 2006.

*Curt Barlow* Agent for: Tim Marsh  
*David C. Knight* Bell Resources Corporation - US  
*Curtis Barlow* 10354 E. Jan Avenue  
Mesa, Arizona 85208

**Claim Map for MAX Lode Claim**



RECEIVED  
D.L.M. AZ STATE OFFICE  
2006 APR 21 A 9: 51  
PHOENIX, AZ  
AMC 3 1 5 5 3



The above map depicts the MAX 20 lode mining claim, which is located in Section (s) 23, Township 8 South, Range 18 East, Gila and Salt River Base Meridian, Pinal County, Arizona. The claim corners, end centers, and location monument are marked by 2 inch by 2 inch by 5 foot wooden posts with aluminum tags. The bearings and distances between claim corners are as depicted on the map.



TIM MARSH  
 BELL RESOURCES CORP-US  
 10354 E JAN AVE  
 MESA, AZ 85208



OFFICIAL RECORDS OF  
 PINAL COUNTY RECORDER  
 LAURA DEAN-LYTLE

DATE/TIME: 03/06/06 1154  
 FEE: \$13.00  
 PAGES: 1  
 FEE NUMBER: 2006-031787

**LOCATION NOTICE FOR LODE MINING CLAIM**

NOTICE IS HEREBY GIVEN that the MAX 21 lode mining claim has been located by Tim Marsh, Bell Resources Corporation - US, whose current mailing address is 10354 E. Jan Avenue, Mesa, Arizona 85208. The general course of this claim is north - south and it is situated in Pinal County, Arizona. This claim is 1,500 feet in length and 600 feet in width. This claim runs from the location monument on which this location notice is posted approximately 10 feet in a northerly direction to the north end line and 1490 feet in a southerly direction to the south end line. This claim is marked by six monuments, one at each corner and one at the center of each end line of the claim.

The location monument on which this notice is posted is situated within Section 23, Township 8 South, Range 18 West, Gila and Salt River Base and Meridian, Arizona, and this claim occupies the following quarter section (s), section (s), Township (s), and Range (s):

Quarter section	Section	Township	Range
SE 1/4	Section <u>23</u>	Township 8 South	Range 18 East
NE 1/4	Section <u>26</u>	Township 8 South	Range 18 East
1/4	Section _____	Township 8 South	Range 18 East
1/4	Section _____	Township 8 South	Range 18 East

The Northwest corner of this claim is approximately 2,100 feet West and 4,000 feet South of the Northeast corner of Section 23, Township 8 South, and Range 18 East, Gila and Salt River Base and Meridian.

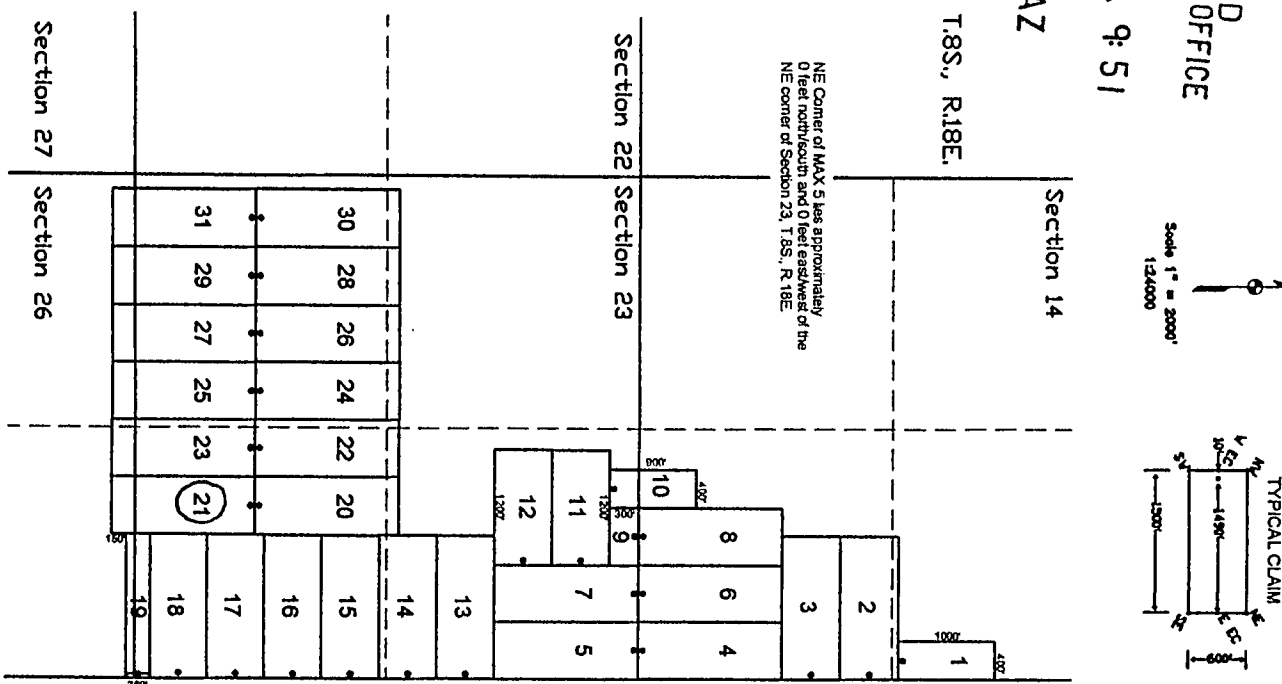
DATED AND POSTED on the ground this 1ST day of ~~March~~ March, 2006.

*Curtis Barber*  
 David C. Knight  
 Curtis Barber

Agent for: Tim Marsh  
 Bell Resources Corporation - US  
 10354 E. Jan Avenue  
 Mesa, Arizona 85208

RECEIVED  
 J.L.M. AZ STATE OFFICE  
 2006 APR 21 A 9:51  
 PHOENIX, AZ  
 AMC 371554

**Claim Map for MAX Lode Claim**



The above map depicts the MAX 21 lode mining claim, which is located in Section (s) 23 & 26, Township 8 South, Range 18 East, Gila and Salt River Base Meridian, Pinal County, Arizona. The claim corners, end centers, and location monument are marked by 2 inch by 2 inch by 5 foot wooden posts with aluminum tags. The bearings and distances between claim corners are as depicted on the map.

OK

TIM MARSH  
BELL RESOURCES CORP-US  
10354 E JAN AVE  
MESA, AZ 85208



OFFICIAL RECORDS OF  
PINAL COUNTY RECORDER  
LAURA DEAN-LYTTLE

DATE/TIME: 03/06/06 1154  
FEE: \$13.00  
PAGES: 1  
FEE NUMBER: 2006-031788

**LOCATION NOTICE FOR LODE MINING CLAIM**

NOTICE IS HEREBY GIVEN that the MAX 22 lode mining claim has been located by Tim Marsh, Bell Resources Corporation - US, whose current mailing address is 10354 E. Jan Avenue, Mesa, Arizona 85208. The general course of this claim is north - south and it is situated in Pinal County, Arizona. This claim is 1,500 feet in length and 600 feet in width. This claim runs from the location monument on which this location notice is posted approximately 1490 feet in a northerly direction to the north end line and 10 feet in a southerly direction to the south end line. This claim is marked by six monuments, one at each corner and one at the center of each end line of the claim.

The location monument on which this notice is posted is situated within Section 23, Township 8 South, Range 18 West, Gila and Salt River Base and Meridian, Arizona, and this claim occupies the following quarter section (s), section (s), Township (s), and Range (s):

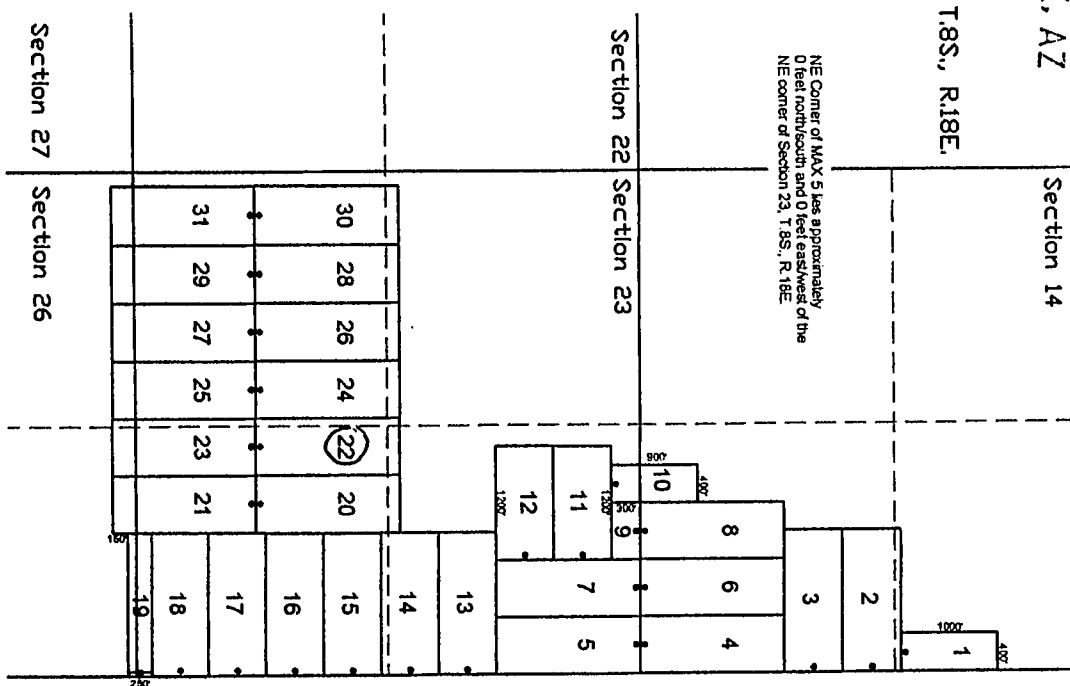
Quarter section	Section	Township	Range
<u>NE</u> 1/4	Section <u>23</u>	Township 8 South	Range 18 East
<u>NW</u> 1/4	Section <u>23</u>	Township 8 South	Range 18 East
<u>SE</u> 1/4	Section <u>23</u>	Township 8 South	Range 18 East
<u>SW</u> 1/4	Section <u>23</u>	Township 8 South	Range 18 East

The Southeast corner of this claim is approximately 2,100 feet West and 4,000 feet South of the Northeast corner of Section 23, Township 8 South, and Range 18 East, Gila and Salt River Base and Meridian.

DATED AND POSTED on the ground this 1st day of ~~January~~ MARCH, 2006.

Curt Barlow Agent for: Tim Marsh  
~~David C. Knight~~ Bell Resources Corporation - US  
Curtis Barlow 10354 E. Jan Avenue  
Mesa, Arizona 85208

**Claim Map for MAX Lode Claim**

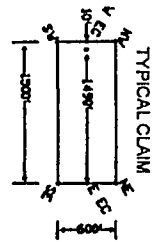
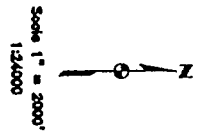


PHOENIX, AZ

2006 APR 21 A 9:51

RECEIVED  
BLM, AZ STATE OFFICE

AMC 311555



The above map depicts the MAX 22 lode mining claim, which is located in Section (s) 23, Township 8 South, Range 18 East, Gila and Salt River Base Meridian, Pinal County, Arizona. The claim corners, end centers, and location monument are marked by 2 inch by 2 inch by 5 foot wooden posts with aluminum tags. The bearings and distances between claim corners are as depicted on the map.

02

TIM MARSH  
BELL RESOURCES CORP-US  
10354 E JAN AVE  
MESA, AZ 85208



OFFICIAL RECORDS OF  
PINAL COUNTY RECORDER  
LAURA DEAN-LYTTLE

DATE/TIME: 03/06/06 1154  
FEE: \$13.00  
PAGES: 1  
FEE NUMBER: 2006-031789

**LOCATION NOTICE FOR LODE MINING CLAIM**

NOTICE IS HEREBY GIVEN that the MAX 23 lode mining claim has been located by Tim Marsh, Bell Resources Corporation - US, whose current mailing address is 10354 E. Jan Avenue, Mesa, Arizona 85208. The general course of this claim is north - south and it is situated in Pinal County, Arizona. This claim is 1,500 feet in length and 600 feet in width. This claim runs from the location monument on which this location notice is posted approximately 10 feet in a northerly direction to the north end line and 1,490 feet in a southerly direction to the south end line. This claim is marked by six monuments, one at each corner and one at the center of each end line of the claim.

The location monument on which this notice is posted is situated within Section 23, Township 8 South, Range 18 West, Gila and Salt River Base and Meridian, Arizona, and this claim occupies the following quarter section (s), section (s), Township (s), and Range (s):

Quarter section	Section	Township	Range
SE 1/4	Section <u>23</u>	Township 8 South	Range 18 East
SW 1/4	Section <u>23</u>	Township 8 South	Range 18 East
NE 1/4	Section <u>26</u>	Township 8 South	Range 18 East
NW 1/4	Section <u>26</u>	Township 8 South	Range 18 East

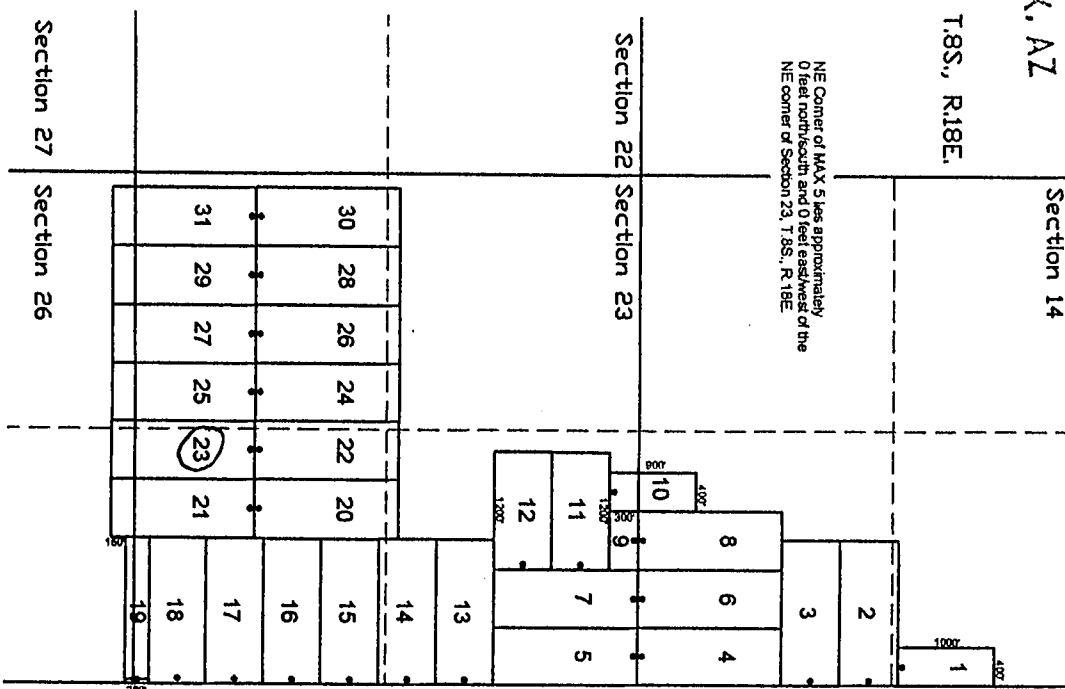
The Northeast corner of this claim is approximately 2,100 feet West and 4,000 feet South of the Northeast corner of Section 23, Township 8 South, and Range 18 East, Gila and Salt River Base and Meridian.

DATED AND POSTED on the ground this 1st day of ~~February~~ MARCH, 2006.

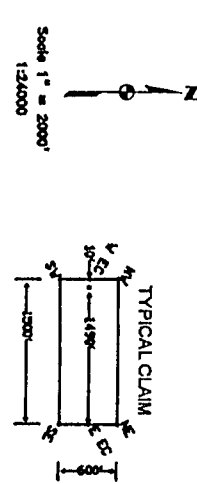
*Curtis J Barlow*  
~~David C. Knight~~  
Curtis J Barlow

Agent for: Tim Marsh  
Bell Resources Corporation - US  
10354 E. Jan Avenue  
Mesa, Arizona 85208

**Claim Map for MAX Lode Claim**



RECEIVED  
CLM. AZ STATE OFFICE  
2006 APR 21 A 9:51  
PHOENIX, AZ  
AMC 371556



The above map depicts the MAX 23 lode mining claim, which is located in Section (s) 23 & 26, Township 8 South, Range 18 East, Gila and Salt River Base Meridian, Pinal County, Arizona. The claim corners, end centers, and location monument are marked by 2 inch by 2 inch by 5 foot wooden posts with aluminum tags. The bearings and distances between claim corners are as depicted on the map.

102

TIM MARSH  
BELL RESOURCES CORP-US  
10354 E JAN AVE  
MESA, AZ 85208



OFFICIAL RECORDS OF  
PINAL COUNTY RECORDER  
LAURA DEAN-LYTLÉ

DATE/TIME: 03/06/06 1154  
FEE: \$13.00  
PAGES: 1  
FEE NUMBER: 2006-031790

**LOCATION NOTICE FOR LODE MINING CLAIM**

NOTICE IS HEREBY GIVEN that the MAX 24 lode mining claim has been located by Tim Marsh, Bell Resources Corporation - US, whose current mailing address is 10354 E. Jan Avenue, Mesa, Arizona 85208. The general course of this claim is north - south and it is situated in Pinal County, Arizona. This claim is 1500 feet in length and 600 feet in width. This claim runs from the location monument on which this location notice is posted approximately 1,490 feet in a northerly direction to the north end line and 10 feet in a southerly direction to the south end line. This claim is marked by six monuments, one at each corner and one at the center of each end line of the claim.

The location monument on which this notice is posted is situated within Section 23, Township 8 South, Range 18 West, Gila and Salt River Base and Meridian, Arizona, and this claim occupies the following quarter section (s), section (s), Township (s), and Range (s):

Quarter section	Section	Township	Range
<u>NW</u> 1/4	Section <u>23</u>	Township 8 South	Range 18 East
<u>SW</u> 1/4	Section <u>23</u>	Township 8 South	Range 18 East
1/4	Section _____	Township 8 South	Range 18 East
1/4	Section _____	Township 8 South	Range 18 East

The Southwest corner of this claim is approximately 3,300 feet West and 4,000 feet South of the Northeast corner of Section 23, Township 8 South, and Range 18 East, Gila and Salt River Base and Meridian.

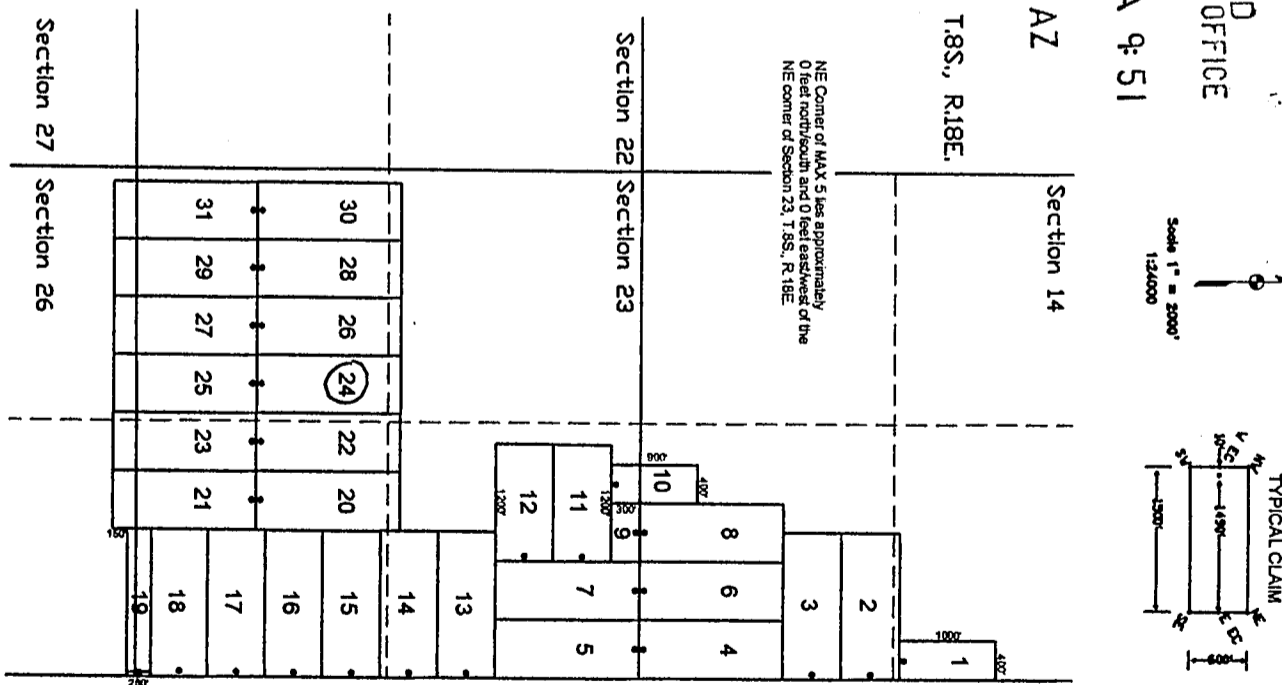
DATED AND POSTED on the ground this 15<sup>TH</sup> day of MARCH 2006.

David C. Knight  
LEWIS BARLOW

Agent for: Tim Marsh  
Bell Resources Corporation - US  
10354 E. Jan Avenue  
Mesa, Arizona 85208

RECEIVED  
CLM. AZ STATE OFFICE  
2006 APR 21 A 9:51  
PHOENIX, AZ  
AMC 371557

**Claim Map for MAX Lode Claim**



The above map depicts the MAX 24 lode mining claim, which is located in Section (s) 23, Township 8 South, Range 18 East, Gila and Salt River Base Meridian, Pinal County, Arizona. The claim corners, end centers, and location monument are marked by 2 inch by 2 inch by 5 foot wooden posts with aluminum tags. The bearings and distances between claim corners are as depicted on the map.

DR

TIM MARSH  
BELL RESOURCES CORP-US  
10354 E JAN AVE  
MESA, AZ 85208



OFFICIAL RECORDS OF  
PINAL COUNTY RECORDER  
LAURA DEAN-LYTTLE

DATE/TIME: 03/06/06 1154  
FEE: \$13.00  
PAGES: 1  
FEE NUMBER: 2006-031791

**LOCATION NOTICE FOR LODE MINING CLAIM**

NOTICE IS HEREBY GIVEN that the MAX 25 lode mining claim has been located by Tim Marsh, Bell Resources Corporation - US, whose current mailing address is 10354 E. Jan Avenue, Mesa, Arizona 85208. The general course of this claim is north - south and it is situated in Pinal County, Arizona. This claim is 1,500 feet in length and 600 feet in width. This claim runs from the location monument on which this location notice is posted approximately 10 feet in a northerly direction to the north end line and 1,490 feet in a southerly direction to the south end line. This claim is marked by six monuments, one at each corner and one at the center of each end line of the claim.

The location monument on which this notice is posted is situated within Section 23, Township 8 South, Range 18 West, Gila and Salt River Base and Meridian, Arizona, and this claim occupies the following quarter section (s), section (s), Township (s), and Range (s):

Quarter section	Section	Township	Range
<u>SW</u> 1/4	Section <u>23</u>	Township 8 South	Range 18 East
<u>NW</u> 1/4	Section <u>26</u>	Township 8 South	Range 18 East
1/4	Section _____	Township 8 South	Range 18 East
1/4	Section _____	Township 8 South	Range 18 East

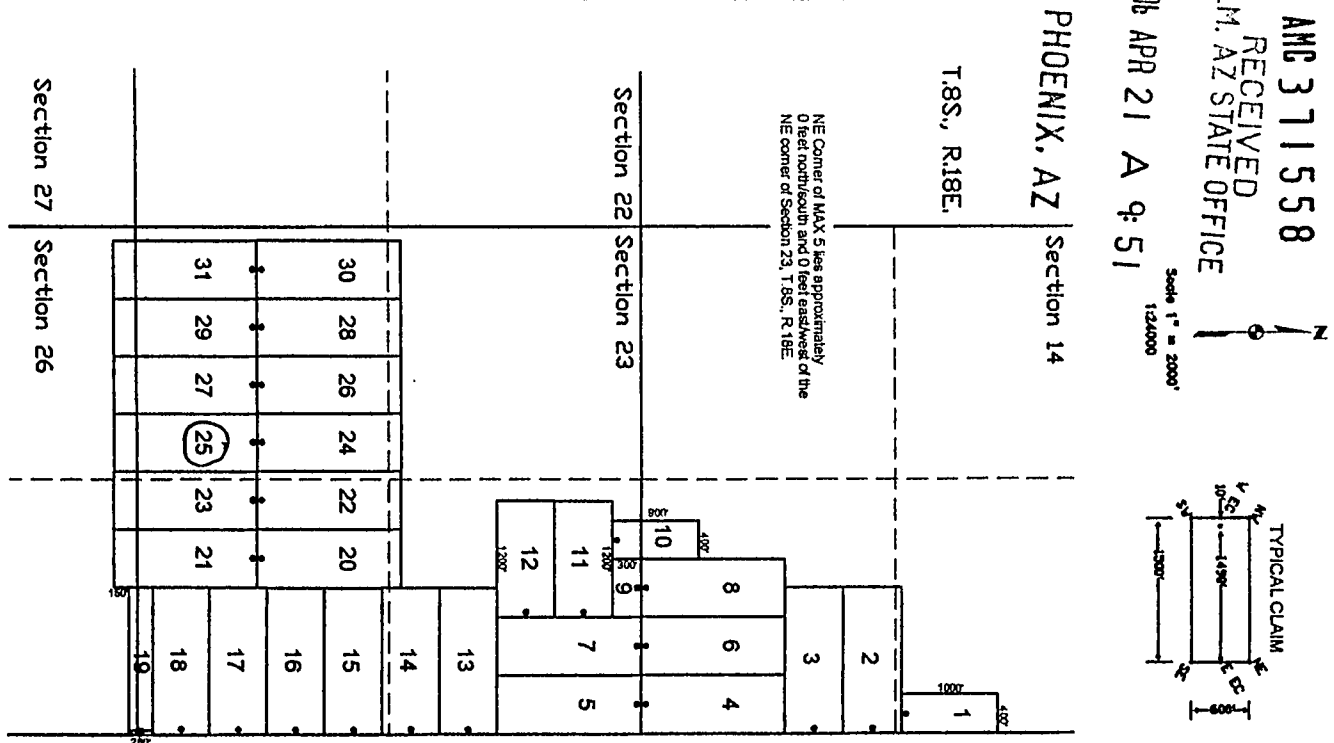
The Northwest corner of this claim is approximately 3,300 feet West and 4,000 feet South of the Northeast corner of Section 23, Township 8 South, and Range 18 East, Gila and Salt River Base and Meridian.

DATED AND POSTED on the ground this 1st day of ~~March~~ March, 2006.

Curtis Barlow  
Agent for:  
David C. Knight  
Curtis Barlow

Tim Marsh  
Bell Resources Corporation - US  
10354 E. Jan Avenue  
Mesa, Arizona 85208

**Claim Map for MAX Lode Claim**



The above map depicts the MAX 25 lode mining claim, which is located in Section (s) 23 & 26, Township 8 South, Range 18 East, Gila and Salt River Base Meridian, Pinal County, Arizona. The claim corners, end centers, and location monument are marked by 2 inch by 2 inch by 5 foot wooden posts with aluminum tags. The bearings and distances between claim corners are as depicted on the map.

TIM MARSH  
 BELL RESOURCES CORP-US  
 10354 E JAN AVE  
 MESA, AZ 85208



OFFICIAL RECORDS OF  
 PINAL COUNTY RECORDER  
 LAURA DEAN-LYTTLE

DATE/TIME: 03/06/06 1154  
 FEE: \$13.00  
 PAGES: 1  
 FEE NUMBER: 2006-031792

**LOCATION NOTICE FOR LODE MINING CLAIM**

NOTICE IS HEREBY GIVEN that the MAX 26 lode mining claim has been located by Tim Marsh, Bell Resources Corporation - US, whose current mailing address is 10354 E. Jan Avenue, Mesa, Arizona 85208. The general course of this claim is north - south and it is situated in Pinal County, Arizona. This claim is 1,500 feet in length and 600 feet in width. This claim runs from the location monument on which this location notice is posted approximately 1,490 feet in a northerly direction to the north end line and 10 feet in a southerly direction to the south end line. This claim is marked by six monuments, one at each corner and one at the center of each end line of the claim.

The location monument on which this notice is posted is situated within Section 23, Township 8 South, Range 18 West, Gila and Salt River Base and Meridian, Arizona, and this claim occupies the following quarter section (s), section (s), Township (s), and Range (s):

Quarter section	Section	Township	Range
NW 1/4	Section <u>23</u>	Township 8 South	Range 18 East
SW 1/4	Section <u>23</u>	Township 8 South	Range 18 East
1/4	Section _____	Township 8 South	Range 18 East
1/4	Section _____	Township 8 South	Range 18 East

The Southeast corner of this claim is approximately 3,300 feet West and 4,000 feet South of the Northeast corner of Section 23, Township 8 South, and Range 18 East, Gila and Salt River Base and Meridian.

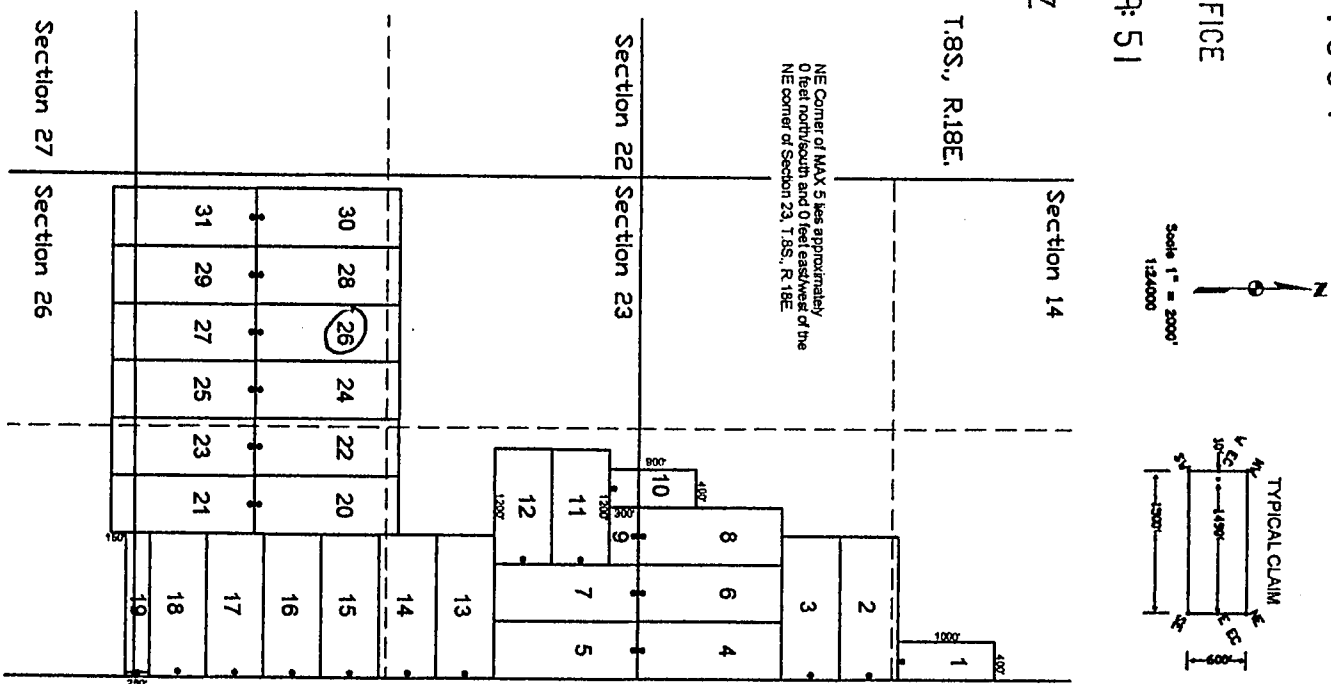
DATED AND POSTED on the ground this 1st day of ~~February~~ MARCH, 2006.

*Curtis Barlow*  
 David C. Knight  
*Curtis Barlow*

Agent for: Tim Marsh  
 Bell Resources Corporation - US  
 10354 E. Jan Avenue  
 Mesa, Arizona 85208

RECEIVED  
 CLM. AZ STATE OFFICE  
 2006 APR 21 A 9:51  
 PHOENIX, AZ  
 AMC 371559

**Claim Map for MAX Lode Claim**



The above map depicts the MAX 26 lode mining claim, which is located in Section (s) 23, Township 8 South, Range 18 East, Gila and Salt River Base Meridian, Pinal County, Arizona. The claim corners, end centers, and location monument are marked by 2 inch by 2 inch by 5 foot wooden posts with aluminum tags. The bearings and distances between claim corners are as depicted on the map.

OK

TIM MARSH  
BELL RESOURCES CORP-US  
10354 E JAN AVE  
MESA, AZ 85208



OFFICIAL RECORDS OF  
PINAL COUNTY RECORDER  
LAURA DEAN-LYTTLE

DATE/TIME: 03/06/06 1154  
FEE: \$13.00  
PAGES: 1  
FEE NUMBER: 2006-031793

**LOCATION NOTICE FOR LODE MINING CLAIM**

NOTICE IS HEREBY GIVEN that the MAX 27 lode mining claim has been located by Tim Marsh, Bell Resources Corporation - US, whose current mailing address is 10354 E. Jan Avenue, Mesa, Arizona 85208. The general course of this claim is north - south and it is situated in Pinal County, Arizona. This claim is 1,500 feet in length and 600 feet in width. This claim runs from the location monument on which this location notice is posted approximately 10 feet in a northerly direction to the north end line and 1490 feet in a southerly direction to the south end line. This claim is marked by six monuments, one at each corner and one at the center of each end line of the claim.

The location monument on which this notice is posted is situated within Section 23, Township 8 South, Range 18 West, Gila and Salt River Base and Meridian, Arizona, and this claim occupies the following quarter section (s), section (s), Township (s), and Range (s):

Quarter section	Section	Township	Range
SW 1/4	Section <u>23</u>	Township 8 South	Range 18 East
NW 1/4	Section <u>26</u>	Township 8 South	Range 18 East
1/4	Section _____	Township 8 South	Range 18 East
1/4	Section _____	Township 8 South	Range 18 East

The Northeast corner of this claim is approximately 3,300 feet West and 4,000 feet South of the Northeast corner of Section 23, Township 8 South, and Range 18 East, Gila and Salt River Base and Meridian.

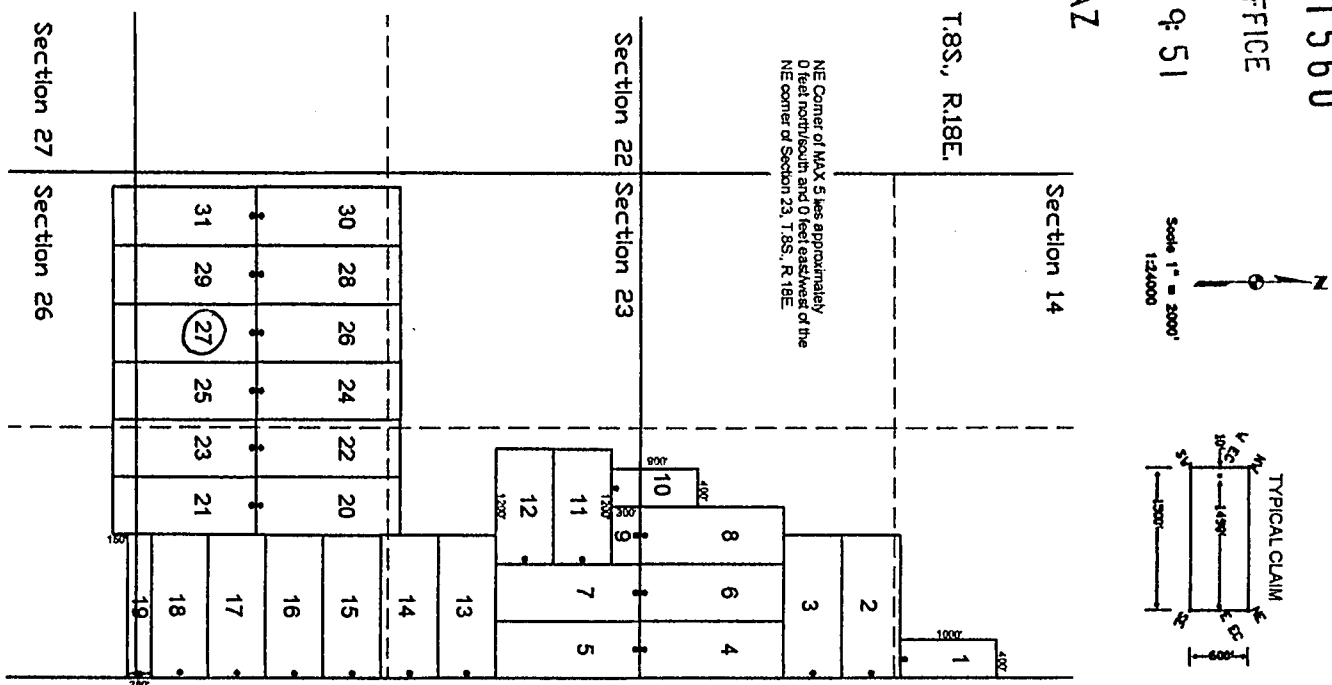
DATED AND POSTED on the ground this 1ST day of ~~February~~ MARCH 2006.

*David C. Knight*  
Agent for:  
*Lucius Barlow*

Agent for: Tim Marsh  
Bell Resources Corporation - US  
10354 E. Jan Avenue  
Mesa, Arizona 85208

RECEIVED  
CLM. AZ STATE OFFICE  
2006 APR 21 A 9:51  
PHOENIX, AZ  
AMC 371560

**Claim Map for MAX Lode Claim**



The above map depicts the MAX 27 lode mining claim, which is located in Section (s) 23 & 26, Township 8 South, Range 18 East, Gila and Salt River Base Meridian, Pinal County, Arizona. The claim corners, end centers, and location monument are marked by 2 inch by 2 inch by 5 foot wooden posts with aluminum tags. The bearings and distances between claim corners are as depicted on the map.

OR

TIM MARSH  
BELL RESOURCES CORP-US  
10354 E JAN AVE  
MESA, AZ 85208



OFFICIAL RECORDS OF  
PINAL COUNTY RECORDER  
LAURA DEAN-LYTL

DATE/TIME: 03/06/06 1154  
FEE: \$13.00  
PAGES: 1  
FEE NUMBER: 2006-031794

**LOCATION NOTICE FOR LODE MINING CLAIM**

NOTICE IS HEREBY GIVEN that the MAX 28 lode mining claim has been located by Tim Marsh, Bell Resources Corporation - US, whose current mailing address is 10354 E. Jan Avenue, Mesa, Arizona 85208. The general course of this claim is north - south and it is situated in Pinal County, Arizona. This claim is 1,500 feet in length and 600 feet in width. This claim runs from the location monument on which this location notice is posted approximately 1,490 feet in a northerly direction to the north end line and 10 feet in a southerly direction to the south end line. This claim is marked by six monuments, one at each corner and one at the center of each end line of the claim.

The location monument on which this notice is posted is situated within Section 23, Township 8 South, Range 18 West, Gila and Salt River Base and Meridian, Arizona, and this claim occupies the following quarter section (s), section (s), Township (s), and Range (s):

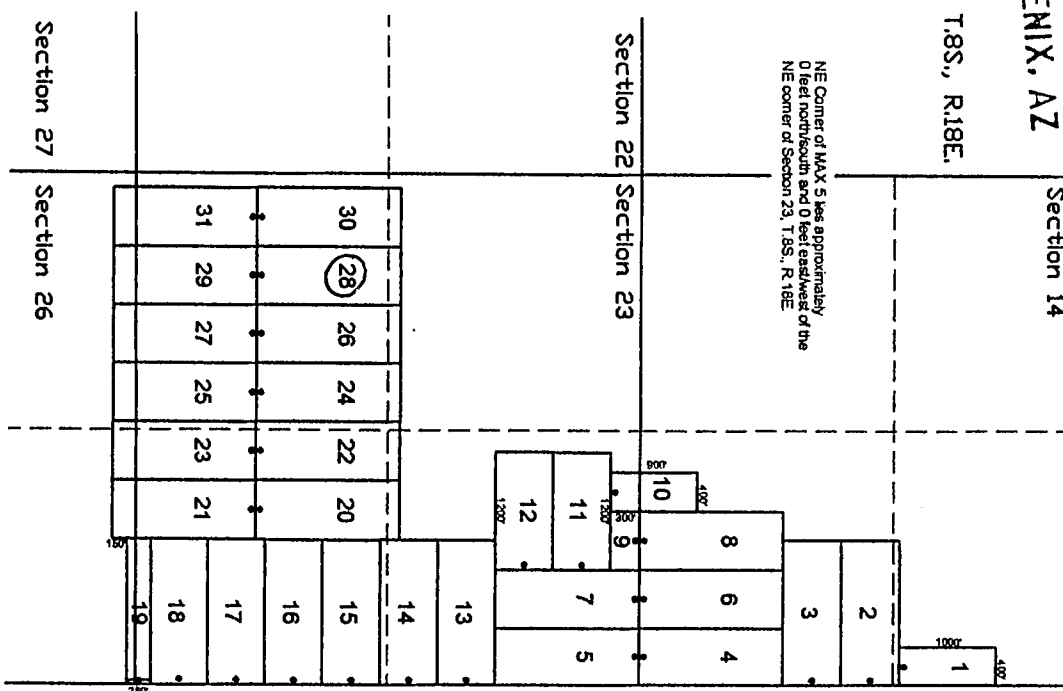
Quarter section	Section	Township	Range
NW 1/4	Section <u>23</u>	Township 8 South	Range 18 East
SW 1/4	Section <u>23</u>	Township 8 South	Range 18 East
1/4	Section _____	Township 8 South	Range 18 East
1/4	Section _____	Township 8 South	Range 18 East

The Southwest corner of this claim is approximately 4,500 feet West and 4,000 feet South of the Northeast corner of Section 23, Township 8 South, and Range 18 East, Gila and Salt River Base and Meridian.

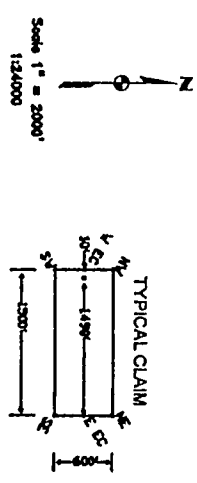
DATED AND POSTED on the ground this 1st day of MARCH, 2006.

Curtis Bardo Agent for: Tim Marsh  
David C. Knight Bell Resources Corporation - US  
CURTIS BARDO 10354 E. Jan Avenue  
Mesa, Arizona 85208

**Claim Map for MAX Lode Claim**



RECEIVED  
PINAL COUNTY RECORDER  
2006 APR 21 A 9:51



The above map depicts the MAX 28 lode mining claim, which is located in Section (s) 23, Township 8 South, Range 18 East, Gila and Salt River Base Meridian, Pinal County, Arizona. The claim corners, end centers, and location monument are marked by 2 inch by 2 inch by 5 foot wooden posts with aluminum tags. The bearings and distances between claim corners are as depicted on the map.



Handwritten mark

TIM MARSH  
BELL RESOURCES CORP-US  
10354 E JAN AVE  
MESA, AZ 85208



OFFICIAL RECORDS OF  
PINAL COUNTY RECORDER  
LAURA DEAN-LYTTLE

DATE/TIME: 03/06/06 1154  
FEE: \$13.00  
PAGES: 1  
FEE NUMBER: 2006-031795

**LOCATION NOTICE FOR LODE MINING CLAIM**

NOTICE IS HEREBY GIVEN that the MAX 29 lode mining claim has been located by Tim Marsh, Bell Resources Corporation - US, whose current mailing address is 10354 E. Jan Avenue, Mesa, Arizona 85208. The general course of this claim is north - south and it is situated in Pinal County, Arizona. This claim is 1,500 feet in length and 600 feet in width. This claim runs from the location monument on which this location notice is posted approximately 10 feet in a northerly direction to the north end line and 1,490 feet in a southerly direction to the south end line. This claim is marked by six monuments, one at each corner and one at the center of each end line of the claim.

The location monument on which this notice is posted is situated within Section 23, Township 8 South, Range 18 West, Gila and Salt River Base and Meridian, Arizona, and this claim occupies the following quarter section (s), section (s), Township (s), and Range (s):

Quarter section	Section	Township	Range
SW 1/4	Section <u>23</u>	Township 8 South	Range 18 East
NW 1/4	Section <u>24</u>	Township 8 South	Range 18 East
1/4	Section _____	Township 8 South	Range 18 East
1/4	Section _____	Township 8 South	Range 18 East

The Northwest corner of this claim is approximately 4,500 feet West and 4,000 feet South of the Northeast corner of Section 23, Township 8 South, and Range 18 East, Gila and Salt River Base and Meridian.

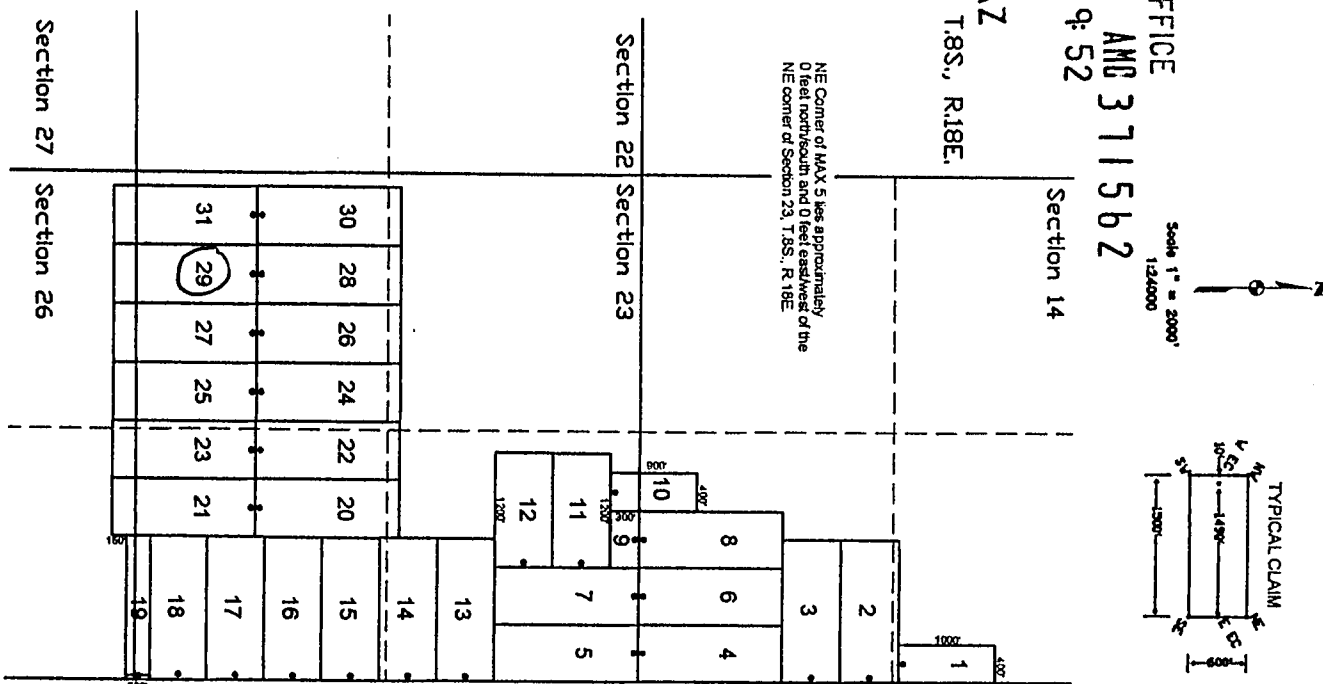
DATED AND POSTED on the ground this 1st day of ~~March~~ MARCH, 2006.

Curt Barlow  
David C. Knight  
CURTIS BARLOW

Agent for: Tim Marsh  
Bell Resources Corporation - US  
10354 E. Jan Avenue  
Mesa, Arizona 85208

RECEIVED  
PINAL COUNTY RECORDER  
PHOENIX, AZ  
2006 APR 21 A 9:52  
AMC 371562

**Claim Map for MAX Lode Claim**



The above map depicts the MAX 29 lode mining claim, which is located in Section (s) 23 & 26, Township 8 South, Range 18 East, Gila and Salt River Base Meridian, Pinal County, Arizona. The claim corners, end centers, and location monument are marked by 2 inch by 2 inch by 5 foot wooden posts with aluminum tags. The bearings and distances between claim corners are as depicted on the map.

OK



OFFICIAL RECORDS OF PINAL COUNTY RECORDER LAURA DEAN-LYTTLE

TIM MARSH BELL RESOURCES CORP-US 10354 E JAN AVE MESA, AZ 85208

DATE/TIME: 03/06/06 1154 FEE: \$13.00 PAGES: 1 FEE NUMBER: 2006-031796

LOCATION NOTICE FOR LODE MINING CLAIM

NOTICE IS HEREBY GIVEN that the MAX 30 lode mining claim has been located by Tim Marsh, Bell Resources Corporation - US, whose current mailing address is 10354 E. Jan Avenue, Mesa, Arizona 85208. The general course of this claim is north - south and it is situated in Pinal County, Arizona. This claim is 1,500 feet in length and 600 feet in width. This claim runs from the location monument on which this location notice is posted approximately 1,490 feet in a northerly direction to the north end line and 10 feet in a southerly direction to the south end line. This claim is marked by six monuments, one at each corner and one at the center of each end line of the claim.

The location monument on which this notice is posted is situated within Section 23, Township 8 South, Range 18 West, Gila and Salt River Base and Meridian, Arizona, and this claim occupies the following quarter section (s), section (s), Township (s), and Range (s):

Table with 4 columns: Quarter section, Section, Township, Range. Rows include NW 1/4, SW 1/4, and other quarter sections of Section 23, Township 8 South, Range 18 East.

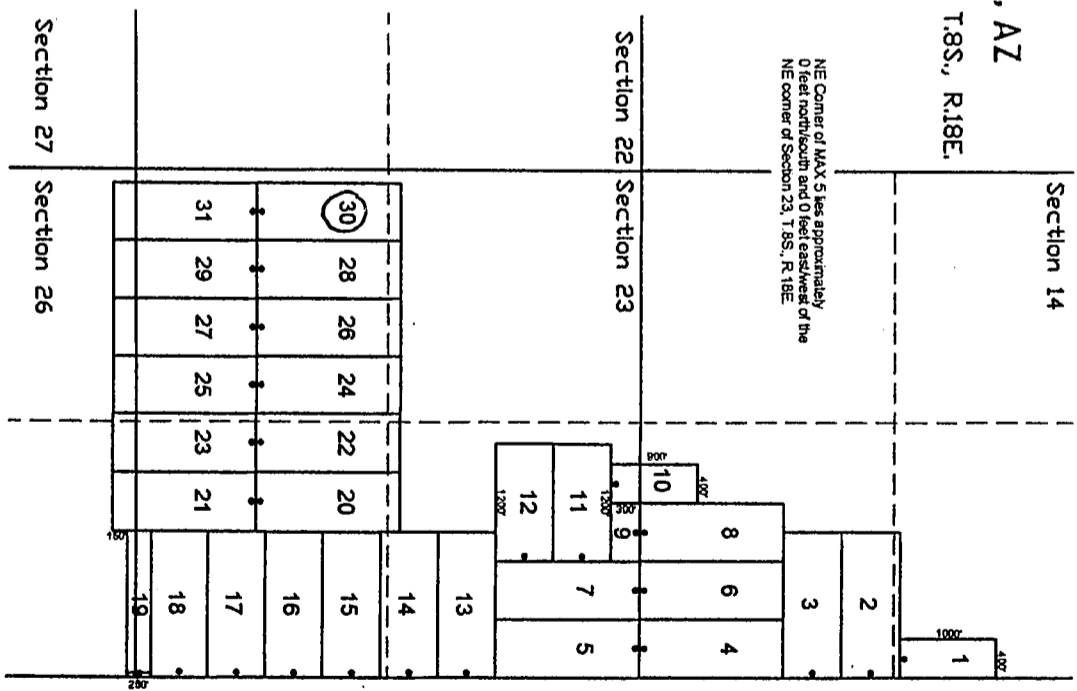
The Southeast corner of this claim is approximately 4,500 feet West and 4,000 feet South of the Northeast corner of Section 23, Township 8 South, and Range 18 East, Gila and Salt River Base and Meridian.

DATED AND POSTED on the ground this 1st day of March, 2006.

Signature of Curtis Barlow

Agent for: Tim Marsh Bell Resources Corporation - US 10354 E. Jan Avenue Mesa, Arizona 85208

Claim Map for MAX Lode Claim

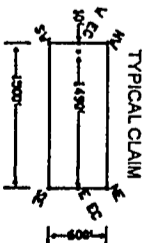
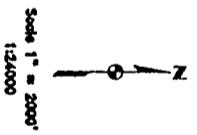


RECEIVED S.L.H. AZ STATE OFFICE

2006 APR 21 A 9:52

PHOENIX, AZ

T.8S., R.18E.



AMG 371563

The above map depicts the MAX 30 lode mining claim, which is located in Section (s) 23, Township 8 South, Range 18 East, Gila and Salt River Base Meridian, Pinal County, Arizona. The claim corners, end centers, and location monument are marked by 2 inch by 2 inch by 5 foot wooden posts with aluminum tags. The bearings and distances between claim corners are as depicted on the map.



TIM MARSH  
BELL RESOURCES CORP-US  
10354 E JAN AVE  
MESA, AZ 85208

DATE/TIME: 03/06/06 1154  
FEE: \$13.00  
PAGES: 1  
FEE NUMBER: 2006-031797

**LOCATION NOTICE FOR LODE MINING CLAIM**

NOTICE IS HEREBY GIVEN that the MAX 31 lode mining claim has been located by Tim Marsh, Bell Resources Corporation - US, whose current mailing address is 10354 E. Jan Avenue, Mesa, Arizona 85208. The general course of this claim is north - south and it is situated in Pinal County, Arizona. This claim is 1500 feet in length and 600 feet in width. This claim runs from the location monument on which this location notice is posted approximately 10 feet in a northerly direction to the north end line and 1490 feet in a southerly direction to the south end line. This claim is marked by six monuments, one at each corner and one at the center of each end line of the claim.

The location monument on which this notice is posted is situated within Section 23, Township 8 South, Range 18 West, Gila and Salt River Base and Meridian, Arizona, and this claim occupies the following quarter section (s), section (s), Township (s), and Range (s):

Quarter section	Section	Township	Range
SW 1/4	Section <u>23</u>	Township 8 South	Range 18 East
NW 1/4	Section <u>26</u>	Township 8 South	Range 18 East
1/4	Section _____	Township 8 South	Range 18 East
1/4	Section _____	Township 8 South	Range 18 East

The Northeast corner of this claim is approximately 4,500 feet West and 4,000 feet South of the Northeast corner of Section 23, Township 8 South, and Range 18 East, Gila and Salt River Base and Meridian.

DATED AND POSTED on the ground this 1ST day of ~~February~~, 2006.  
MARCH

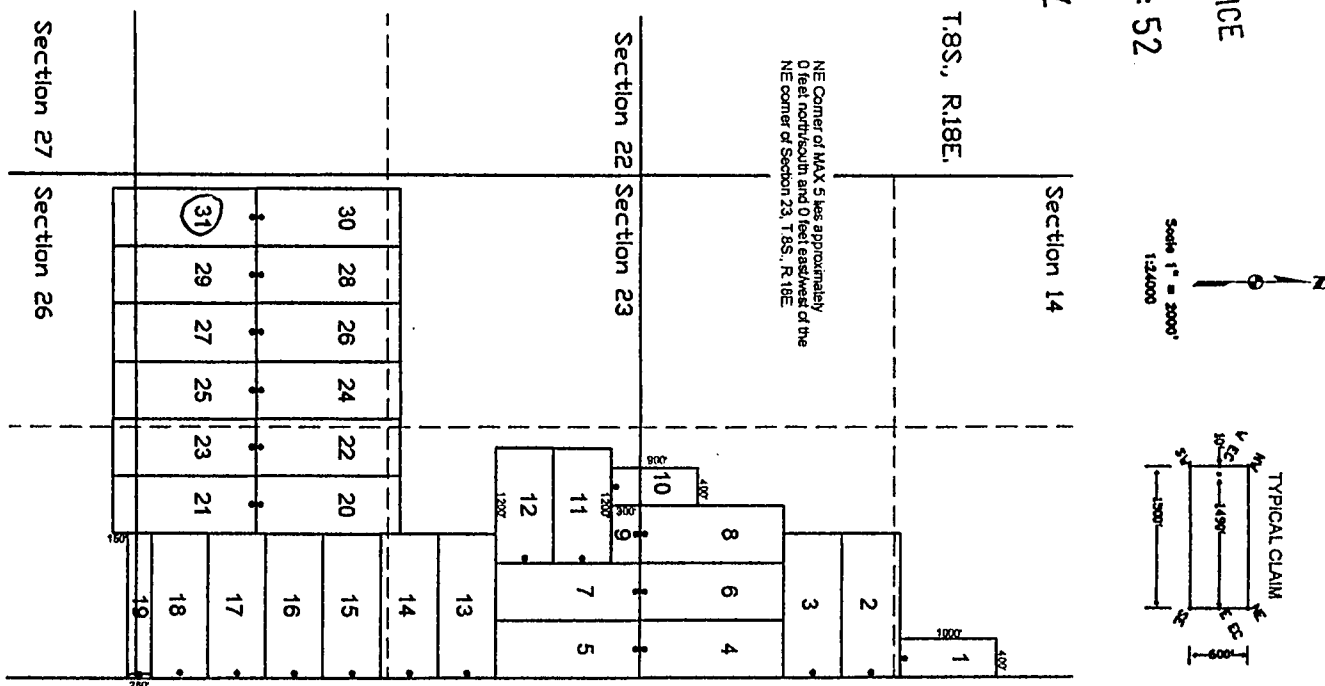
*Curtis Barlow*  
Agent for:  
David C. Knight  
*Curtis Barlow*

Agent for: Tim Marsh  
Bell Resources Corporation - US  
10354 E. Jan Avenue  
Mesa, Arizona 85208

RECEIVED  
BLM, AZ STATE OFFICE  
2006 APR 21 A 9:52  
PHOENIX, AZ

AMG 371564

**Claim Map for MAX Lode Claim**



The above map depicts the MAX 31 lode mining claim, which is located in Section (s) 23 426, Township 8 South, Range 18 East, Gila and Salt River Base Meridian, Pinal County, Arizona. The claim corners, end centers, and location monument are marked by 2 inch by 2 inch by 5 foot wooden posts with aluminum tags. The bearings and distances between claim corners are as depicted on the map.



Input Parameters for Geographic Report with Land

System Id = CR

Admin State = AZ

Geo State = AZ

Casetype Begins With 16, 18, 20, 21, 22, 23, 24, 25, 26, 27, 28, 29, 31, 32, 35, 36, 38, 39, 8370, 85, 92

Case Disp Txt = AUTHORIZED, PENDING

Mer Twp Rng =

Section =

Mtrs = 14 0080S 0180E 014, 14 0080S 0180E 023, 14 0080S 0180E 026

Commodity =

Commodity Txt =

Pending Org =

Pend Org Decode =

Total Rows Returned: 2

RUN TIME: 09:07 AM

UNITED STATES DEPARTMENT OF INTERIOR  
BUREAU OF LAND MANAGEMENT  
GEOGRAPHIC REPORT WITH LAND  
Sorted by Serial Number

RUN DATE: 04/28/2006  
Page 1 of 1

Serial Number: AZA 017845  
Total Case Acres: 13.800

<u>Casetype</u>	<u>Case Disp</u>				<u>Sect</u>	<u>Sur Typ</u>	<u>Sur Num</u>	<u>Suff</u>	<u>Subdivision</u>	<u>Act Pend</u>
281007	AUTHORIZED	14	0080S	0180E	014 023	ALIQ			SESW,S2SE; N2NW;	

RUN TIME: 09:43 AM

Adm State: AZ

UNITED STATES DEPARTMENT OF INTERIOR  
BUREAU OF LAND MANAGEMENT  
GEOGRAPHIC REPORT WITH LAND  
Sorted by Meridian Township Range

RUN DATE: 04/21/2006

Page 1 of 3

Serial Number: AZA 010785

Total Case Acres: 658.880

<u>Casetype</u>	<u>Case Disp</u>	14	0080S	0180E	<u>Sect</u>	<u>Sur Typ</u>	<u>Sur Num</u>	<u>Suff</u>	<u>Subdivision</u>	<u>Act Pend</u>
311111	CLOSED				031	ALIQ LOTS			E2,E2W2; 1-4;	

Serial Number: AZA 017845

Total Case Acres: 13.800

<u>Casetype</u>	<u>Case Disp</u>	14	0080S	0180E	<u>Sect</u>	<u>Sur Typ</u>	<u>Sur Num</u>	<u>Suff</u>	<u>Subdivision</u>	<u>Act Pend</u>
281007	AUTHORIZED				014	ALIQ			SESW,S2SE;	
					015				SWSE;	
					022	MNR		1	SWSESE;	
					023	ALIQ			NENE;	
									N2NW;	

Serial Number: AZA 020347BF

Total Case Acres: 70,956.170

<u>Casetype</u>	<u>Case Disp</u>	14	0080S	0180E	<u>Sect</u>	<u>Sur Typ</u>	<u>Sur Num</u>	<u>Suff</u>	<u>Subdivision</u>	<u>Act Pend</u>
221006	AUTHORIZED				025	ALIQ			W2SE;	

Serial Number: AZA 026589

Total Case Acres: 1.000

<u>Casetype</u>	<u>Case Disp</u>	14	0080S	0180E	<u>Sect</u>	<u>Sur Typ</u>	<u>Sur Num</u>	<u>Suff</u>	<u>Subdivision</u>	<u>Act Pend</u>
380913	CLOSED				023	ALIQ			NW;	

RUN TIME: 09:43 AM

Adm State: AZ

UNITED STATES DEPARTMENT OF INTERIOR  
BUREAU OF LAND MANAGEMENT  
GEOGRAPHIC REPORT WITH LAND  
Sorted by Meridian Township Range

RUN DATE: 04/21/2006

Page 2 of 3

Serial Number: AZA 026780

Total Case Acres: 1.000

<u>Casetype</u>	<u>Case Disp</u>				<u>Sect</u>	<u>Sur Typ</u>	<u>Sur Num</u>	<u>Suff</u>	<u>Subdivision</u>	<u>Act Pend</u>
281009	CLOSED	14	0080S	0180E	011 014	ALIQ			E2SE; NWSE;	

Serial Number: AZA 029279

Total Case Acres: 1.000

<u>Casetype</u>	<u>Case Disp</u>				<u>Sect</u>	<u>Sur Typ</u>	<u>Sur Num</u>	<u>Suff</u>	<u>Subdivision</u>	<u>Act Pend</u>
380913	CLOSED	14	0080S	0180E	009 010 011	ALIQ			SE; NW,SW,SE; NE,NW,SW;	

Serial Number: AZA 029341

Total Case Acres: 1.000

<u>Casetype</u>	<u>Case Disp</u>				<u>Sect</u>	<u>Sur Typ</u>	<u>Sur Num</u>	<u>Suff</u>	<u>Subdivision</u>	<u>Act Pend</u>
380913	CLOSED	14	0080S	0180E	011	ALIQ			NE,S2;	

Serial Number: AZA 030310

Total Case Acres: 1.000

<u>Casetype</u>	<u>Case Disp</u>				<u>Sect</u>	<u>Sur Typ</u>	<u>Sur Num</u>	<u>Suff</u>	<u>Subdivision</u>	<u>Act Pend</u>
281001	CLOSED	14	0080S	0180E	003 010	LOTS			10; 1;	



RUN TIME: 09:44 AM

Adm State: AZ

UNITED STATES DEPARTMENT OF INTERIOR  
BUREAU OF LAND MANAGEMENT  
GEOGRAPHIC REPORT WITH LAND  
Sorted by Meridian Township Range

RUN DATE: 04/21/2006

Page 3 of 3

Serial Number: AZA 030832

Total Case Acres: 29.600

<u>Casetype</u>	<u>Case Disp</u>				<u>Sect</u>	<u>Sur Typ</u>	<u>Sur Num</u>	<u>Suff</u>	<u>Subdivision</u>	<u>Act Pend</u>
272000	CLOSED	14	0080S	0180E	003 010	ALIQ			SE,SW; NE;	

Serial Number: AZA 033153

Total Case Acres: 5.380

<u>Casetype</u>	<u>Case Disp</u>				<u>Sect</u>	<u>Sur Typ</u>	<u>Sur Num</u>	<u>Suff</u>	<u>Subdivision</u>	<u>Act Pend</u>
285003	AUTHORIZED	14	0080S	0180E	010 015	ALIQ LOTS ALIQ			SWSE; 4; S2NW,NENW,NWNE;	

Serial Number: AZA 033458

Total Case Acres: 395.000

<u>Casetype</u>	<u>Case Disp</u>				<u>Sect</u>	<u>Sur Typ</u>	<u>Sur Num</u>	<u>Suff</u>	<u>Subdivision</u>	<u>Act Pend</u>
381401	PENDING	14	0080S	0180E	004	FF			NE, NW, SW	

Serial Number: AZAR 0005483

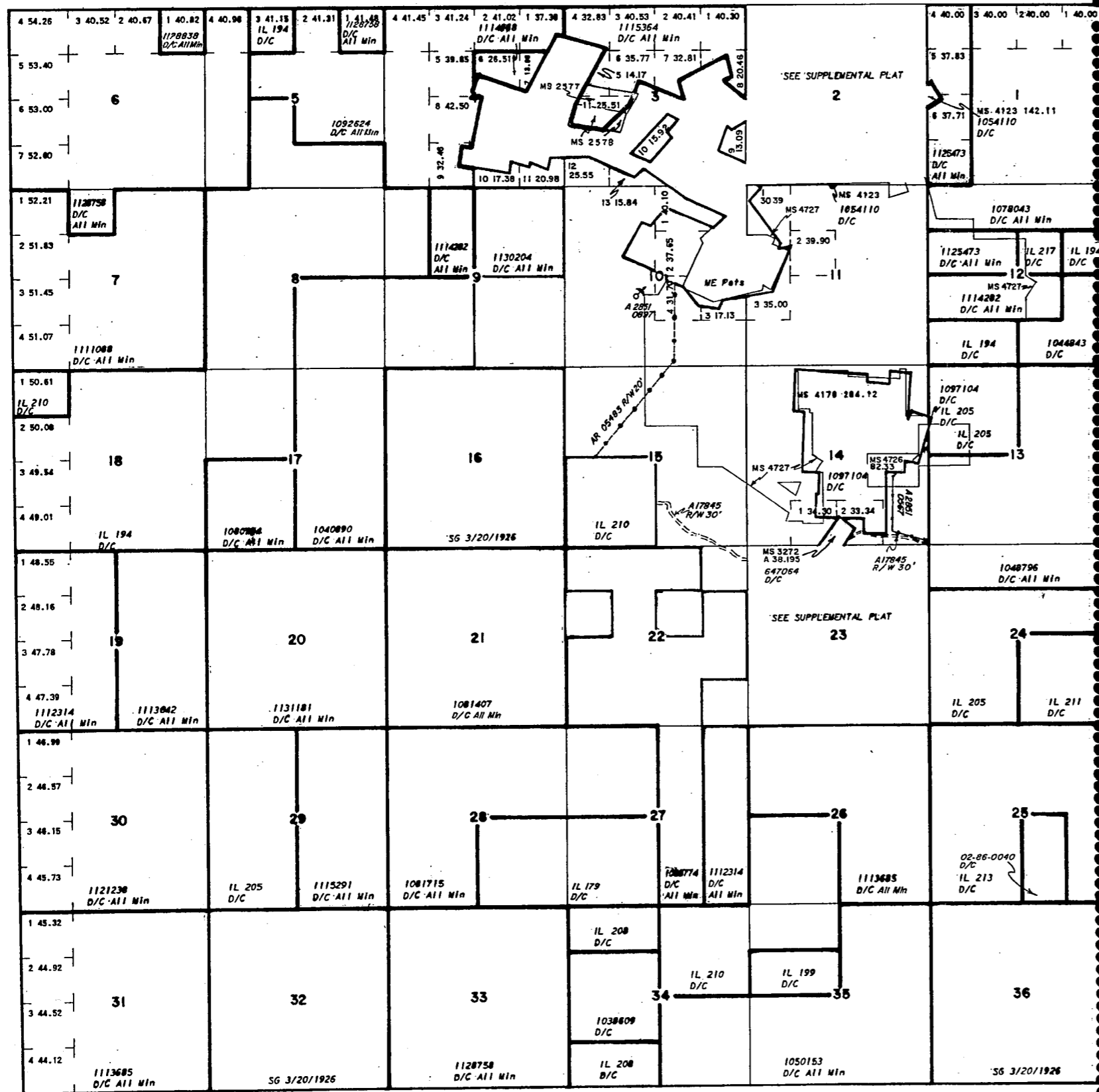
Total Case Acres: 7.790

<u>Casetype</u>	<u>Case Disp</u>				<u>Sect</u>	<u>Sur Typ</u>	<u>Sur Num</u>	<u>Suff</u>	<u>Subdivision</u>	<u>Act Pend</u>
285002	CLOSED	14	0080S	0180E	010 015	ALIQ LOTS ALIQ			SWSE; 4; S2NW,NENW,NWNE;	

# TOWNSHIP 8 SOUTH RANGE 18 EAST OF THE GILA AND SALT RIVER MERIDIAN, ARIZONA

PINAL COUNTY

STATUS OF PUBLIC DOMAIN  
LAND AND MINERAL TITLES



RE-SURVEY TRACT NO.	ORIGINAL SURVEY		
	T	R	SUBDIVISION

FOR ORDERS EFFECTING DISPOSAL OR USE OF UNIDENTIFIED LANDS WITHDRAWN FOR CLASSIFICATION, MINERALS, WATER AND/OR OTHER PUBLIC PURPOSES, REFER TO INDEX OF MISCELLANEOUS DOCUMENTS.


DIST. NO. 4

MDS 741 NE

742 NW

743 SE

CURRENT TO	BY



**WARNING STATEMENT**  
This plat is the Bureau's Record of Title, and should be used only as a graphic display of the township survey data. Records hereon do not reflect title changes which may have been effected by lateral movements of rivers or other bodies of water. Refer to the cadastral surveys for official survey information.

Lat. 32°41'06" N  
Long. 110°26'54" W

T. 8 S.  
R. 18 E.